

MALDIVES LAND SURVEY AUTHORITY

MINISTRY OF HOUSING AND INFRASTRUCTURE

Office (PABX): +(960) 3004300, Fax: +(960) 3004254

Email: survey@housing.gov.mv

Web: www.surveyofmaldives.gov.mv,

Ameenee Magu, Maafannu, Male', 20392, Maldives.



CONTROLPOINT DETAILS	Station Number	PSM 0533
Coordinate Information		
Geodetic	Grid	
WGS 84	UTM Zone 43	
Lat: 5:31:58.59800N	E:	283288.677m
Long: 73:02:37.64540E	N:	611932.402m
Ellp Height:	Orth Height:	+1.360m
Island Name: R.VANDHOO	Date:	30 JUL 2022

Monument description & method of survey:

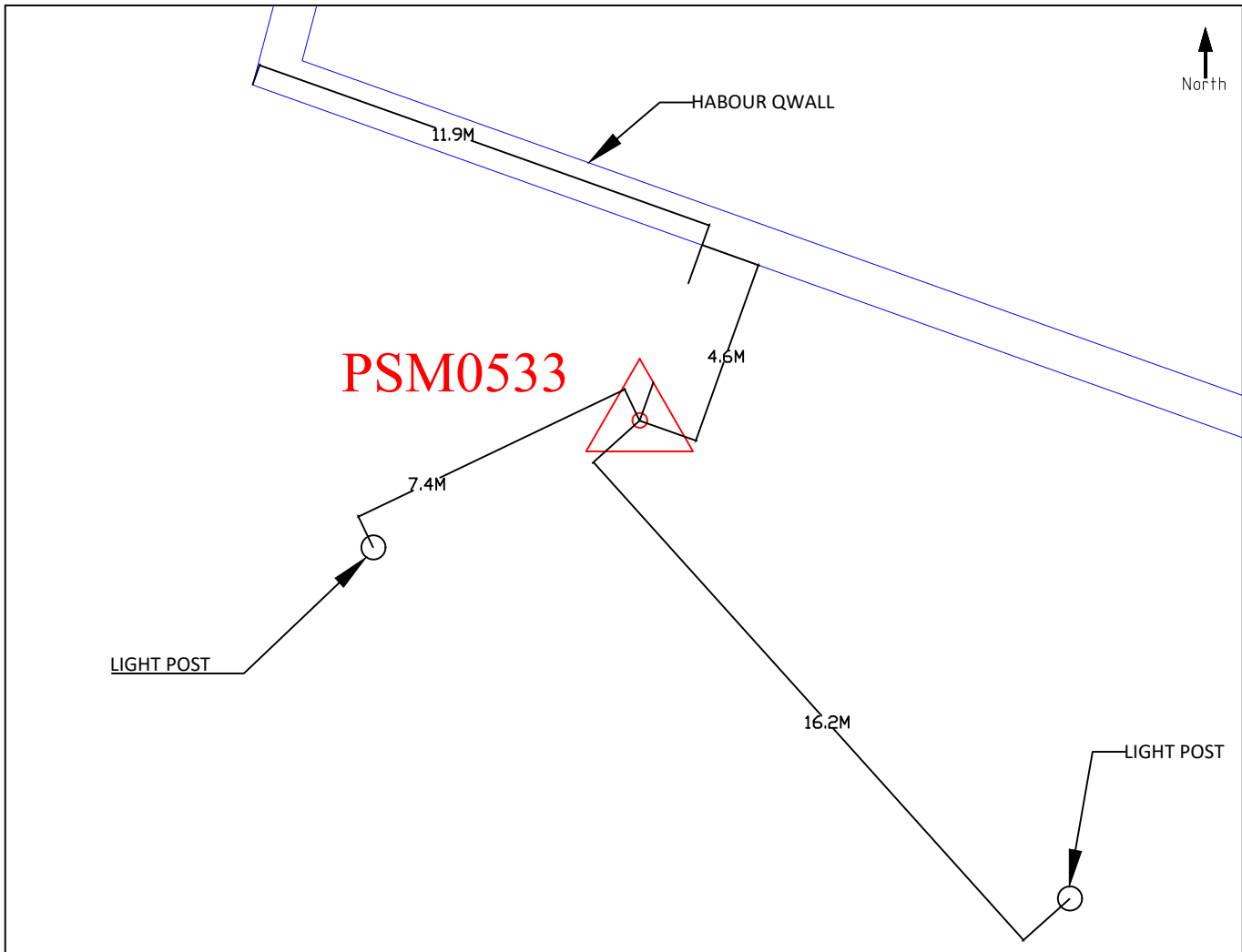
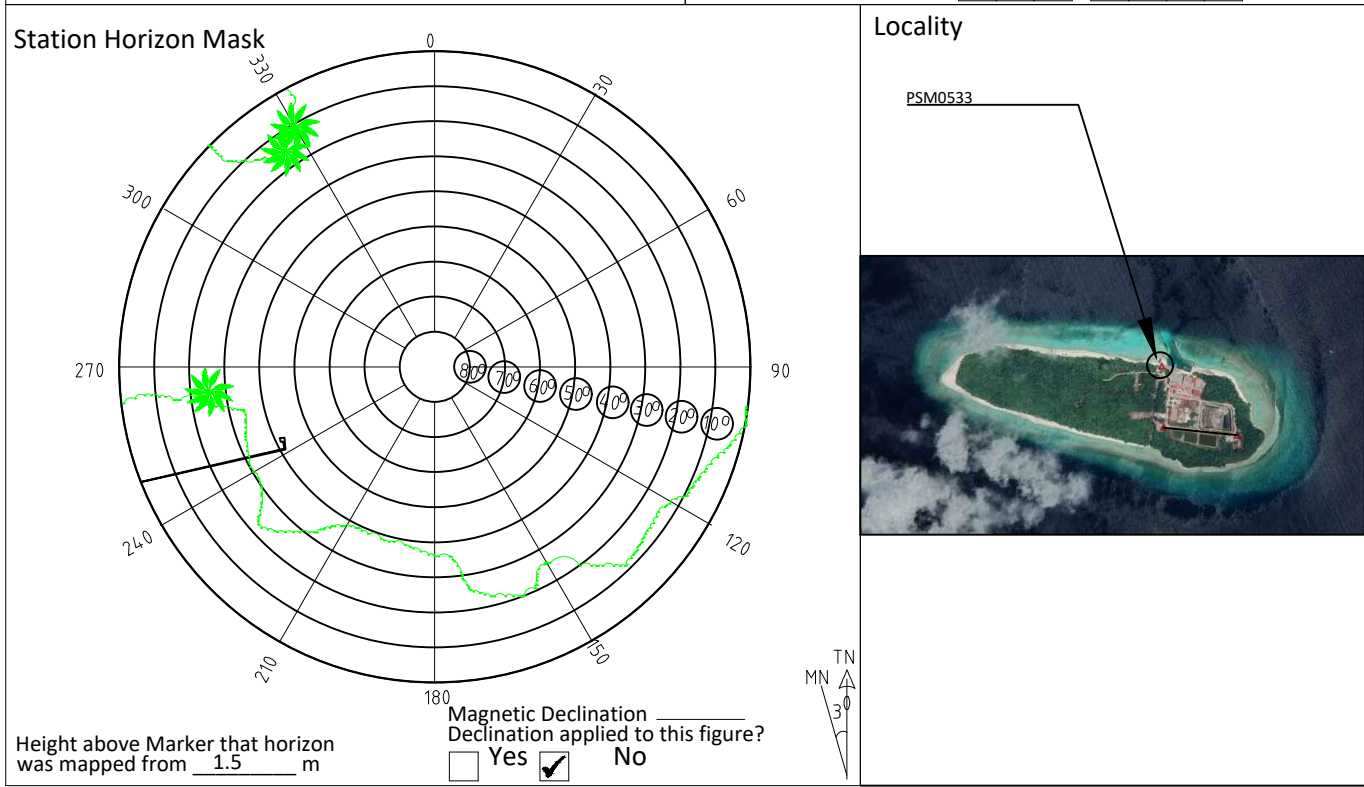
- Established to Type A monument standard. -Stainless steel plate fixed to concrete by Four bolts - Horizontal coordinates fixed by GNSS Static survey.
- Stainless steel plate fixed to concrete by Four bolts
- Horizontal coordinates fixed by GNSS Static survey.
- Below 200mm
- Elevation reduced relative to Local MSL by reference to tide prediction data MET (Hanimadhoo)

General site condition & access:

- Easily accessible area with wide angle of sky visibility
- Located in the north western end of the Harbour

Owner: MEMP





Sketched by: MUBEEN Scale: Not to Scale Date: 30 JUL 2022

MALDIVES LAND SURVEY AUTHORITY

MINISTRY OF HOUSING AND INFRASTRUCTURE

Office (PABX): +(960) 3004300, Fax: +(960) 3004254

Email: survey@housing.gov.mv

Web: www.surveyofmaldives.gov.mv,

Ameenee Magu, Maafannu, Male', 20392, Maldives.



CONTROLPOINT DETAILS	Station Number	PSM 0534
Coordinate Information		
Geodetic	Grid	
WGS 84	UTM Zone 43	
Lat: 5:31:50.38010N	E:	283287.534m
Long: 73:02:37.63526E	N:	611679.922m
Ellp Height:	Orth Height:	+0.993
Island Name: R.VANDHOO	Date:	30 JUL 2022


Monument description & method of survey:

- Established to Type A monument standard. -Stainless steel plate fixed to concrete by Four bolts - Horizontal coordinates fixed by GNSS Static survey.
- Stainless steel plate fixed to concrete by Four bolts
- Horizontal coordinates fixed by GNSS Static survey.
- Above 200mm
- Reduce level of PSM 0533 was transferred to PSM 0534 by using the level difference obtained from the GNSS static survey.

General site condition & access:

- Easily accessible area with wide angle of sky visibility
- Located near the Landfill 2 and Fiber waste storage area

Owner: MEMP

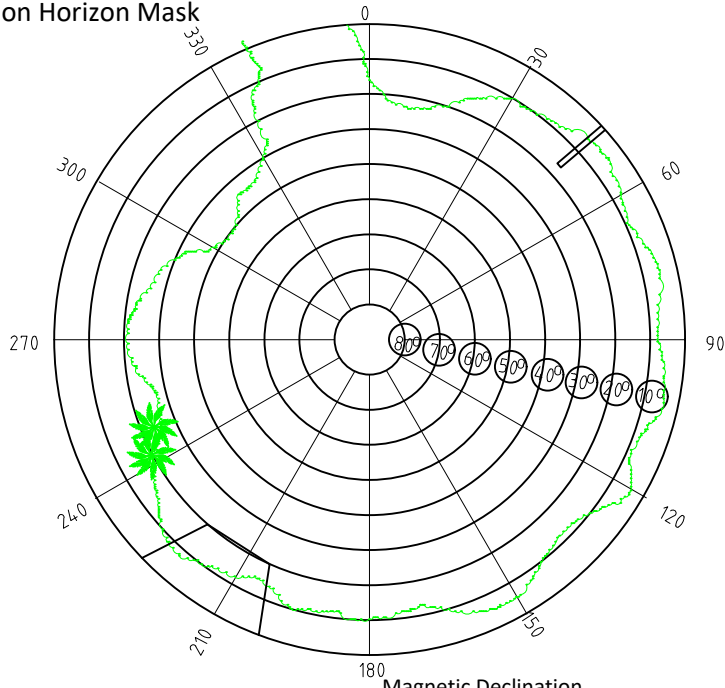


SITE INFORMATION

Station Number

P	S	M	0	5	3	4
---	---	---	---	---	---	---

Station Horizon Mask



Locality

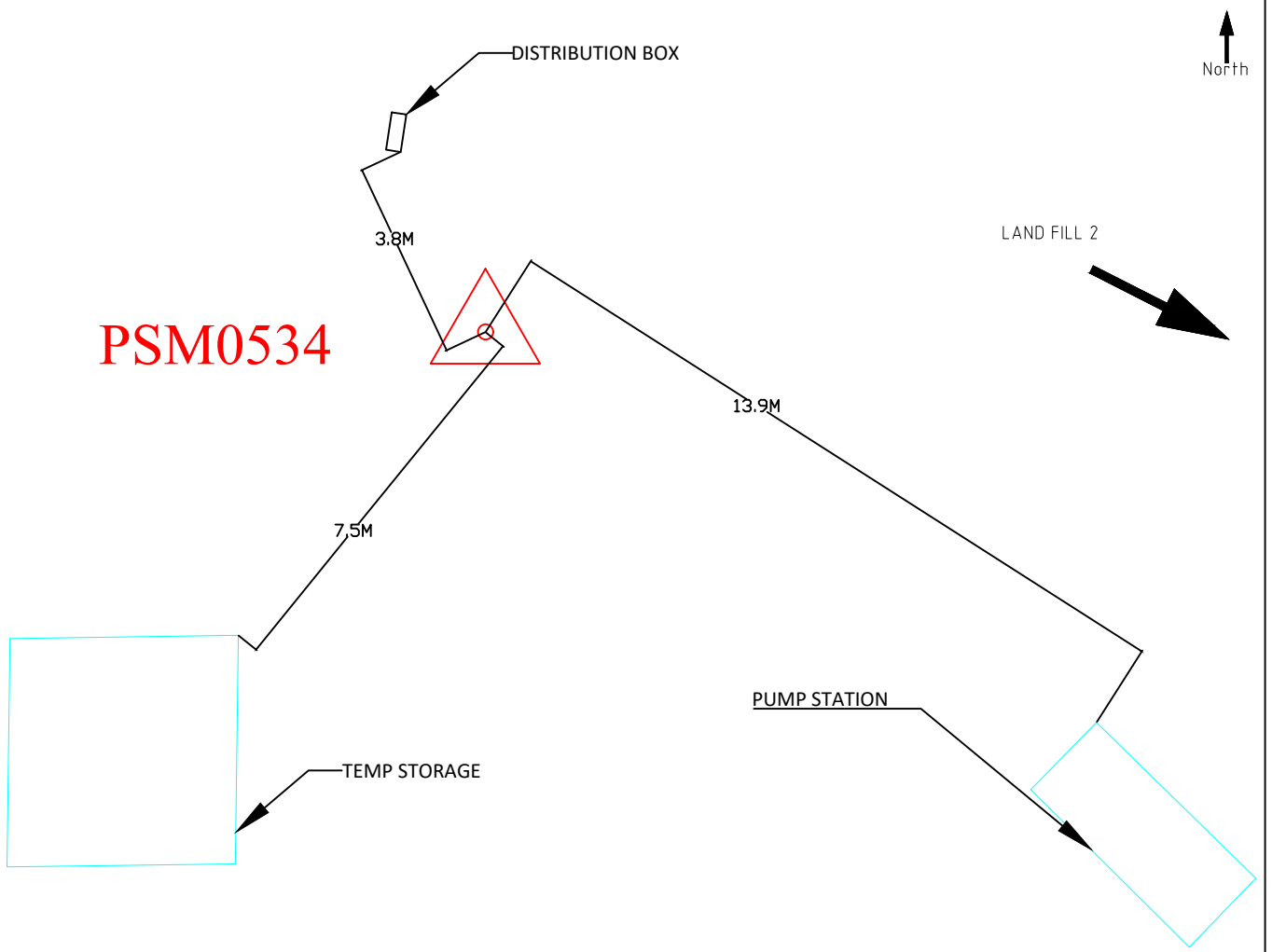


PSM0534

Height above Marker that horizon was mapped from 1.5 m

Magnetic Declination _____
 Declination applied to this figure?
 Yes No

PSM0534



Sketched by: MUBEEN

Scale: Not to Scale

Date: 30 JUL 2022

MALDIVES LAND SURVEY AUTHORITY

MINISTRY OF HOUSING AND INFRASTRUCTURE

Office (PABX): +(960) 3004300, Fax: +(960) 3004254

Email: survey@housing.gov.mv

Web: www.surveyofmaldives.gov.mv,

Ameenee Magu, Maafannu, Male', 20392, Maldives.



CONTROLPOINT DETAILS	Station Number	PSM 0535
Coordinate Information		
Geodetic	Grid	
WGS 84	UTM Zone 43	
Lat: 5:31:49.27889N	E:	283570.085m
Long: 73:02:46.81723E	N:	611645.159m
Ellp Height:	Orth Height:	+1.069m
Island Name: R.VANDHOO	Date:	30 JUL 2022


Monument description & method of survey:

- Established to Type A monument standard. -Stainless steel plate fixed to concrete by Four bolts - Horizontal coordinates fixed by GNSS Static survey.
- Stainless steel plate fixed to concrete by Four bolts
- Horizontal coordinates fixed by GNSS Static survey.
- Abolve 200mm
- Reduce level of PSM 0533 was transferred to PSM 0535 by using the level difference obtained from the GNSS static survey.

General site condition & access:

- Easily accessible area with wide angle of sky visibility
- Located in the south east corner of Land fill 1

Owner: MEMP

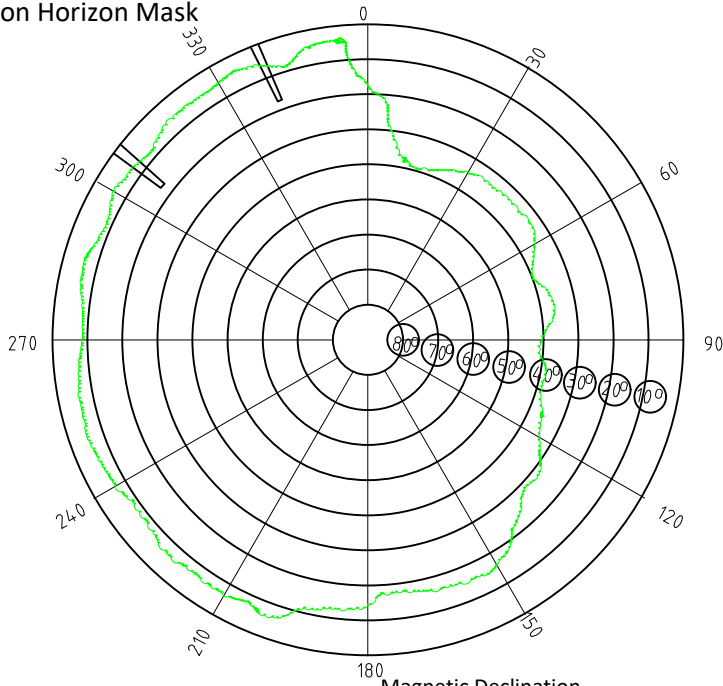


SITE INFORMATION

Station Number

P	S	M	0	5	3	5
---	---	---	---	---	---	---

Station Horizon Mask



Locality




PSM0535



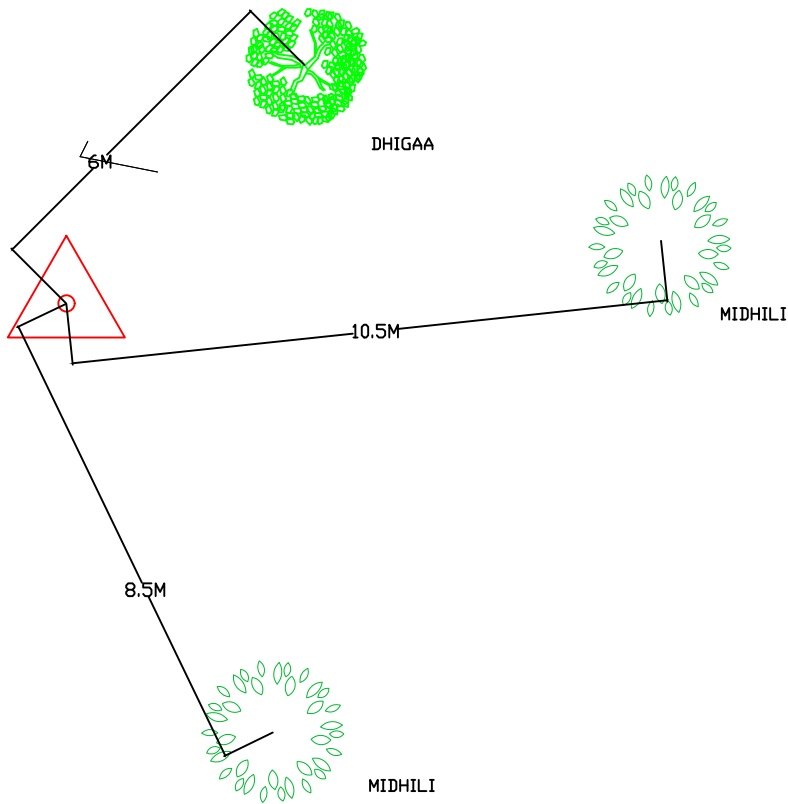
Height above Marker that horizon was mapped from 1.5 m

Magnetic Declination _____
 Declination applied to this figure?
 Yes No



LAND FILL 1

PSM0535



North

Sketched by: MUBEEN

Scale: Not to Scale

Date: 30 JUL 2022