



CONTROL POINT DETAILS		Station Number	PSM 0437
Coordinate Information			
Geodetic		Grid	
WGS 84		UTM Zone 43	
Long: 72° 43' 07.85"E		E: 246708.431	
Lat: 3° 59' 14.07"N		N: 441067.900	
Ellp Height: -93.123		Orth Height: +1.3819	
Island Name: AA.Maalhos		Date: 13/07/2021	

*Monument description & method of survey:*

- Concrete casted in 300mm wooden box, length measuring 1000mm buried below ground, 1m s/s rod driven into the concrete as the center mark. Monument labeled with s/s plate stating point ID.
- Below 90mm.
- GNSS static survey post processing.
- Vertical control, PSM elevation reduced with reference to MSL with reference to tide prediction data of Hulhule' Tide station.

*General site condition & access:*

- Located towards north-west of the island, west of the residential area, inside the plot boundary of Children's Park adjacent to the football ground, accessed via entrance from Handhuvaree Magu
- Easy access.

Owner: AA.Maalhos Council



# SITE INFORMATION

Station Number

P

S

M

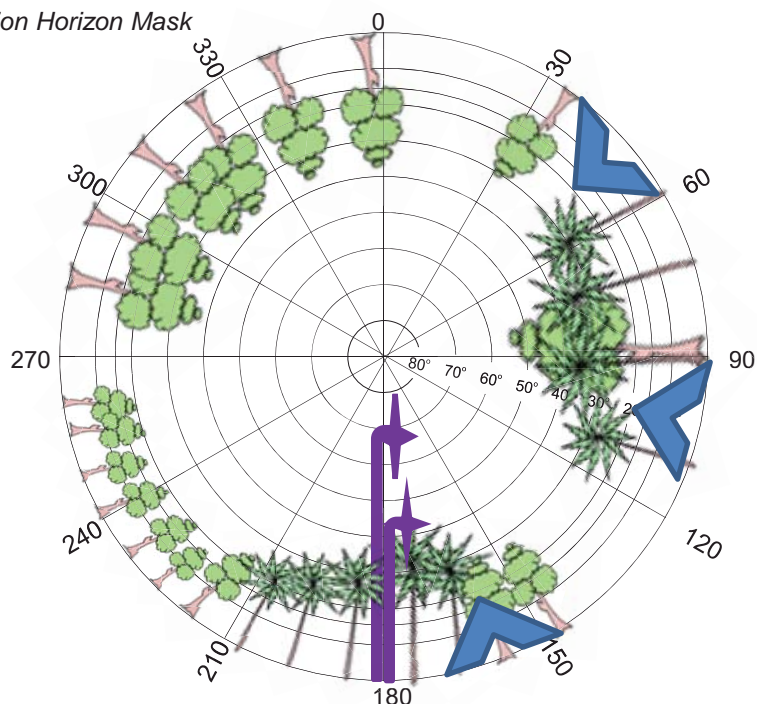
0

4

3

7

Station Horizon Mask

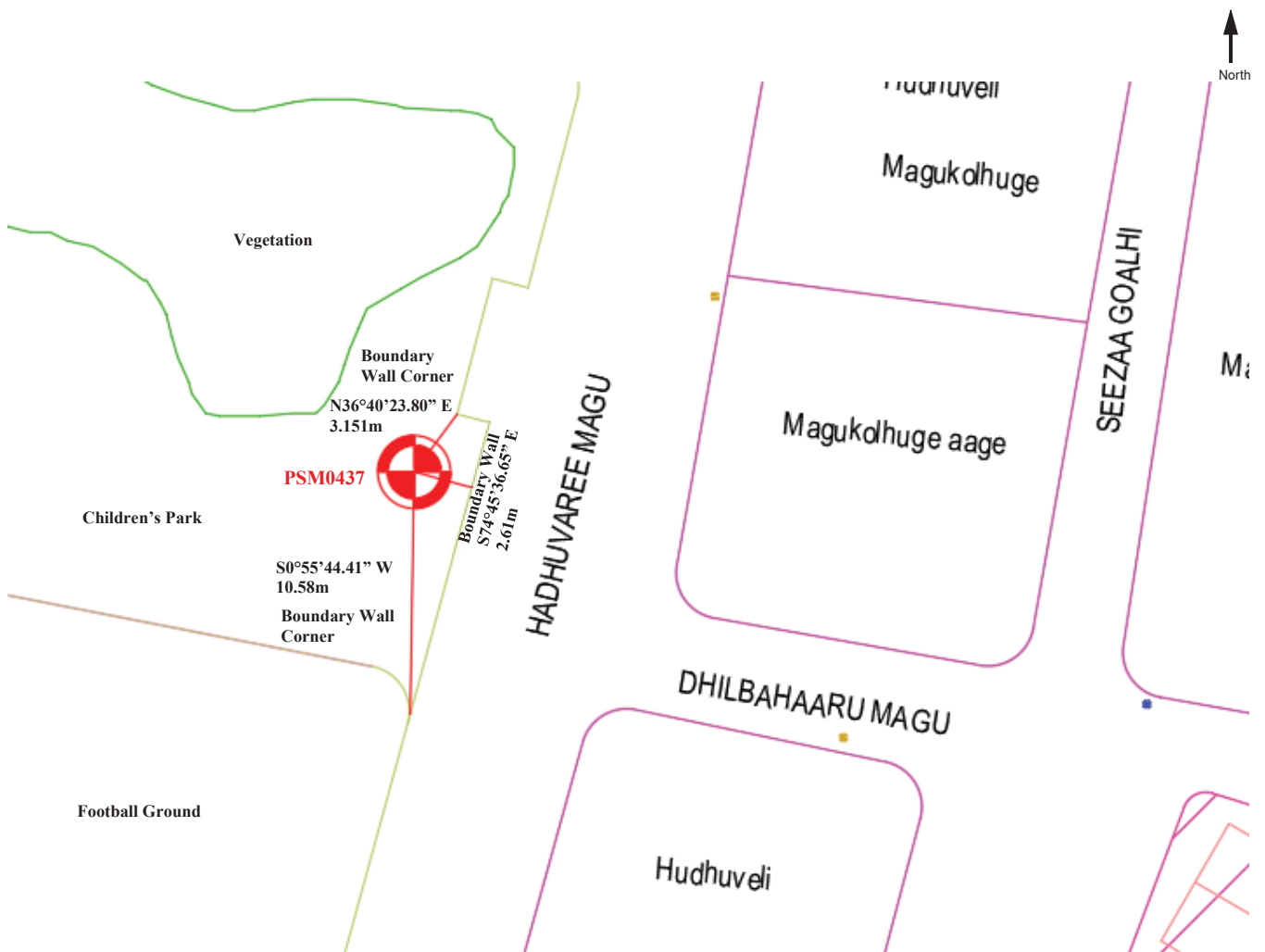



Height above Marker that horizon was mapped from 1.5m

Magnetic Declination -----  
Declination applied to this figure?  
☐ Yes ☒ No



Locality



Sketched by: Mohamed Shifaf

Scale: Not to scale

Date: 13/07/20221





CONTROL POINT DETAILS		Station Number	PSM 0438
Coordinate Information			
Geodetic		Grid	
WGS 84		UTM Zone 43	
Long: 72° 43' 06.42"E		E: 246663.958	
Lat: 3° 59' 09.86N		N: 440938.514	
Ellp Height: -93.203		Orth Height: +1.3019	
Island Name: AA.Maalhos		Date: 13/07/2021	


*Monument description & method of survey:*

- Concrete casted in 300mm wooden box, length measuring 1000mm buried below ground, 1m s/s rod driven into the concrete as the center mark. Monument labeled with s/s plate stating point ID.
- Below 90mm.
- GNSS static survey post processing.
- PSM elevation relative to the reduced elevation of PSM0437.

*General site condition & access:*

- Located towards mid-western side of the island, located within the boundary plot of the football ground, located near south east boundary wall of the football ground.
- Easy access.

Owner: AA.Maalhos Council

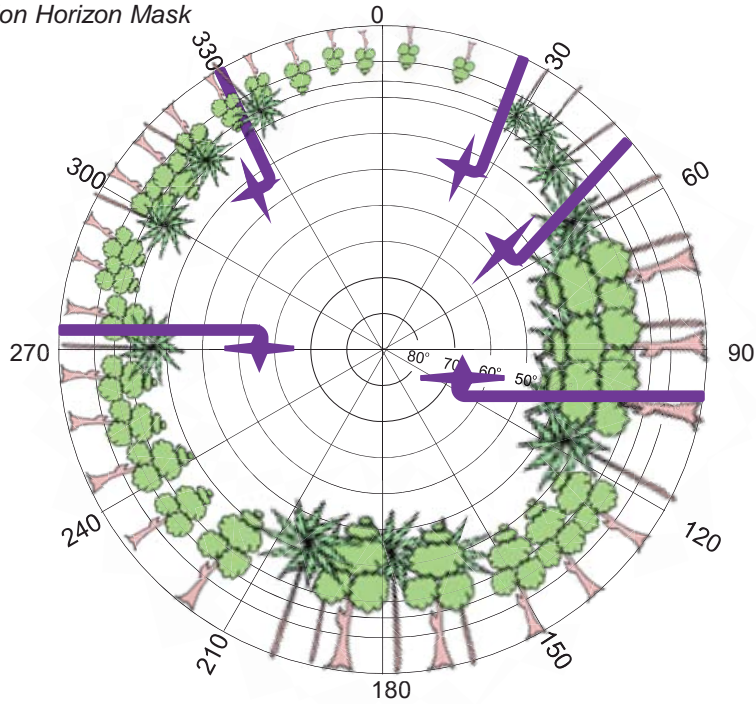


# SITE INFORMATION

Station Number

P S M 0 4 3 8

Station Horizon Mask

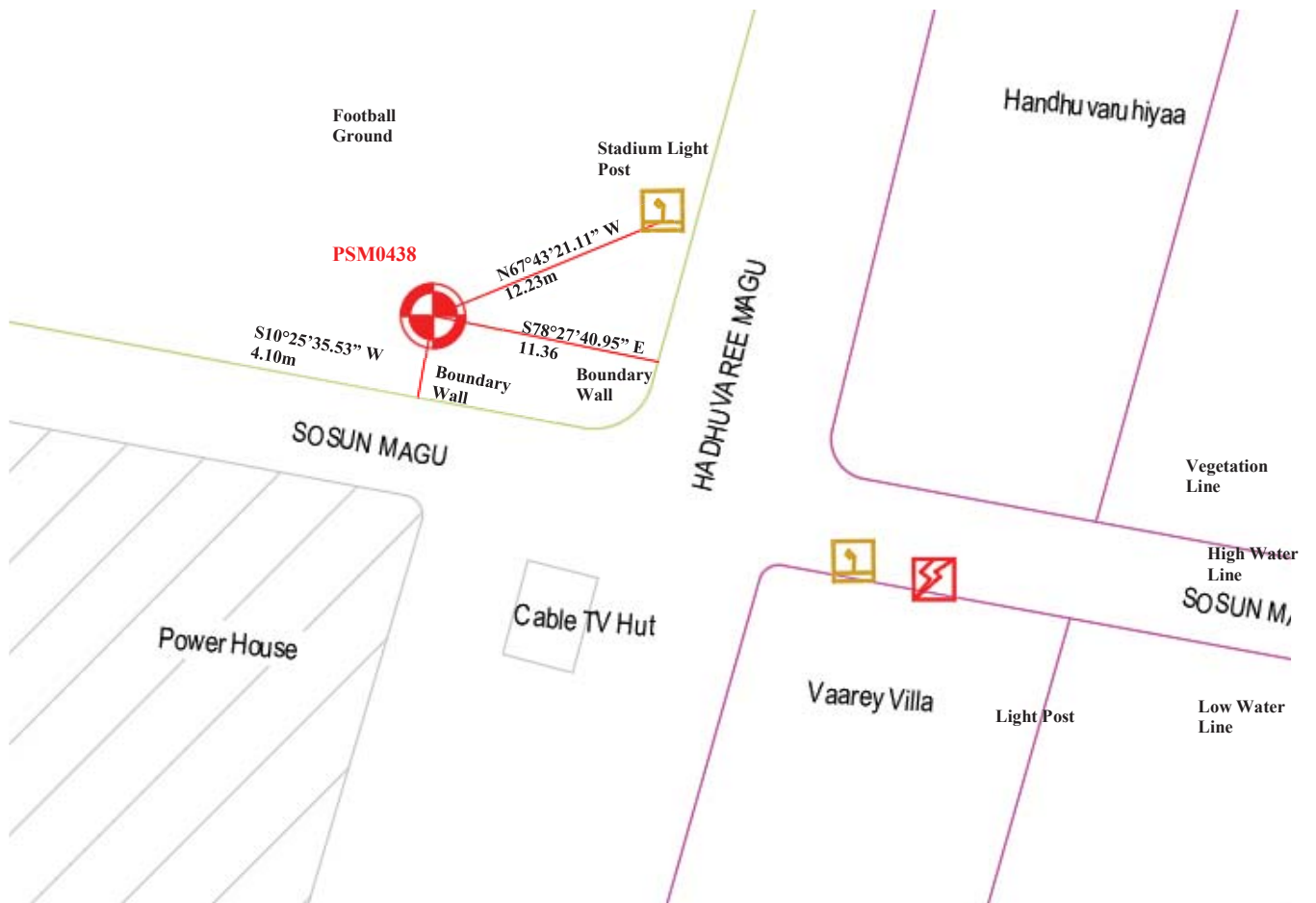


Height above Marker that horizon was mapped from 1.5 m

Magnetic Declination -----  
Declination applied to this figure?  
☐ Yes ☒ No



Locality



Sketched by: Mohamed Shifaf

Scale: Not to scale

Date: 13/07/2021





CONTROL POINT DETAILS		Station Number	PSM 0439
Coordinate Information			
Geodetic		Grid	
WGS 84		UTM Zone 43	
Long: 72° 43' 19.94"E		E: 247081.228	
Lat: 3° 59' 10.62"N		N: 440960.921	
Ellp Height: -93.486		Orth Height: +1.0189	
Island Name: AA.Maalhos		Date: 13/07/2021	

*Monument description & method of survey:*

- Concrete casted in 300mm wooden box, length measuring 1000mm buried below ground, 1m s/s rod driven into the concrete as the center mark. Monument labeled with s/s plate stating point ID.
- Below 90mm.
- GNSS static survey post processing.
- PSM elevation relative to the reduced elevation of PSM0437.

*General site condition & access:*

- Located towards east of the island, located north east corner of the intersection of Ghaazee Magu & Kaneeru Hingun.
- Easy access.

Owner: AA.Maalhos Council



# SITE INFORMATION

Station Number

P

S

M

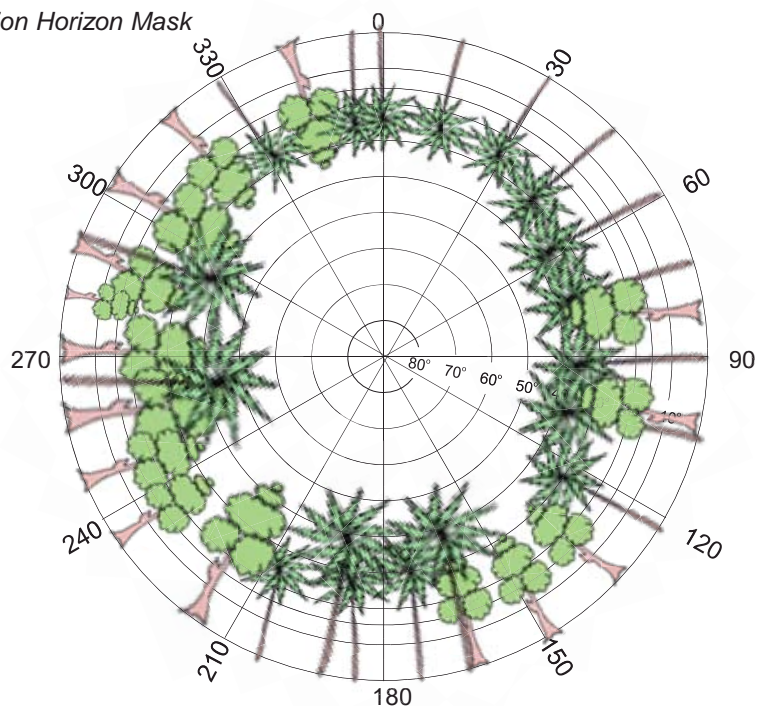
0

4

3

9

Station Horizon Mask



Height above Marker that horizon was mapped from 1.5 m

Magnetic Declination -----  
Declination applied to this figure?  
☐ Yes ☒ No

Locality



Sketched by: Mohamed Shifaf

Scale: Not to scale

Date: 13/07/2021