

MALDIVES LAND AND SURVEY AUTHORITY

MINISTRY OF HOUSING AND INFRASTRUCTURE

Office (PABX): +(960) 3004300, Fax: +(960) 3004254

Ameenee Magu, Maafannu, Male', 20392, Maldives.

Email: survey@housing.gov.mv

Web: www. surveyofmaldives.gov.mv



CONTROL POINT DETAILS		Station Number PSM5920	
Coordinate Information			
Geodetic		Grid UTM	
WGS 84		Zone 43 N	
Lat: 5°00'45.766" N		E: 262460.182 m	
Long: 72°51'27.517" E		N: 554457.704 m	
Ellp Height: -94.778 m		Orth Height: 1.609 m	
Island Name: No Name (LD1554) islet near B. Bodufinolhu (LD0418)		Date: 23-06-2023	

Monument description & method of survey

- Monument type A. Concrete casted in situ to a diameter 0.3m pvc pipe, 1m in length, 1.5m s/s rod driven to ground with center point punched marked. Monument labeled with s/s plate stating the point ID
- Above 100mm from ground level
- Static Survey 3D control by GNSS post processing including point 200
- Vertical height corrected using tide prediction data (Hulhule) using Water level point (200)
- Inter-visible to PSM5921


General site condition & access:

- Located at islet North of B. Bodufinolhu, near southern shore protection (revetment)
- Easily Accessible

Owner: Seal Maldives Private Limited




DOWN TOWARD PSM



Height 1.3m

NORTH VIEW

Distance 1m



Height 1.3m

EAST VIEW

Distance 1m



Height 1.8m

FROM PSM UPTOWARD SKY



Height 1.3m

SOUTH VIEW

Distance 1m



Height 1.3m

WEST VIEW

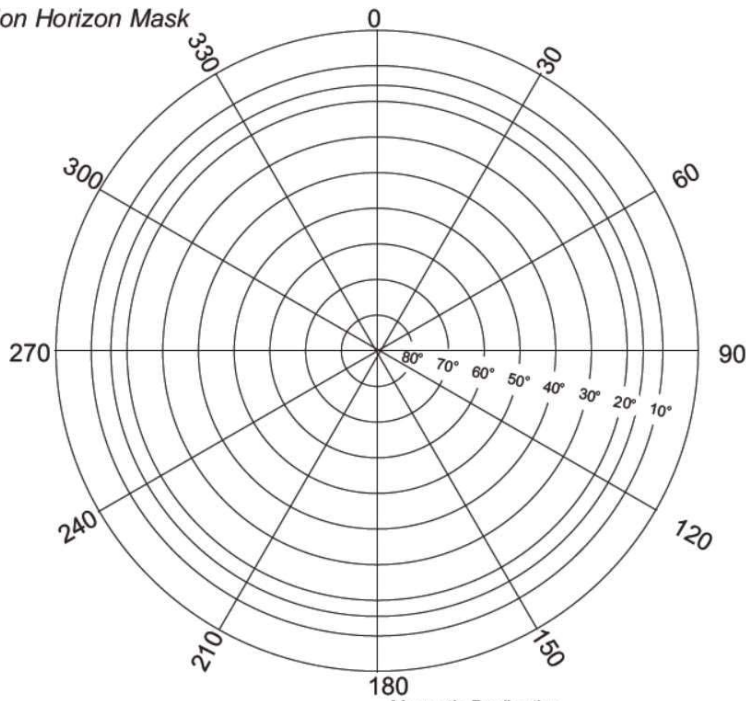
Distance 1m

SITE INFORMATION

Station Number

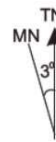
P	S	M	5	9	2	0
---	---	---	---	---	---	---

Station Horizon Mask



Height above Marker that horizon was mapped from _____ 1.5 m

Magnetic Declination _____
Declination applied to this figure?
 Yes No



Locality



Limited permanent features to measure nearby

Sketched by: Ahmed

Scale: Not to scale

Date: 10-07-2023

MALDIVES LAND AND SURVEY AUTHORITY

MINISTRY OF HOUSING AND INFRASTRUCTURE

Office (PABX): +(960) 3004300, Fax: +(960) 3004254

Ameenee Magu, Maafannu, Male', 20392, Maldives.

Email: survey@housing.gov.mv

Web: www. surveyofmaldives.gov.mv



CONTROL POINT DETAILS	Station Number PSM5921
Coordinate Information	
Geodetic	Grid UTM
WGS 84	Zone 43 N
Lat: 5°00'35.378" N	E: 262207.090 m
Long: 72°51'19.337" E	N: 554139.354 m
Ellp Height: -94.956 m	Orth Height: 1.444 m
Island Name: B. Bodufinolhu (LD0418)	Date: 23-06-2023







Monument description & method of survey

- Monument type A. Concrete casted in situ to a diameter 0.3m pvc pipe, 1m in length, 1.5m s/s rod driven to ground with center point punched marked. Monument labeled with s/s plate stating the point ID
- Above 150mm from ground level
- Static Survey 3D control by GNSS post processing including point 200
- Vertical height corrected using tide prediction data (Hulhule) using Water level point (200)
- Inter-visible to PSM5920

General site condition & access:

- Located at Western end of Bodufinolhu at the side of existing pathway near guest recreation building
- Easily Accessible

Owner: Seal Maldives Private Limited

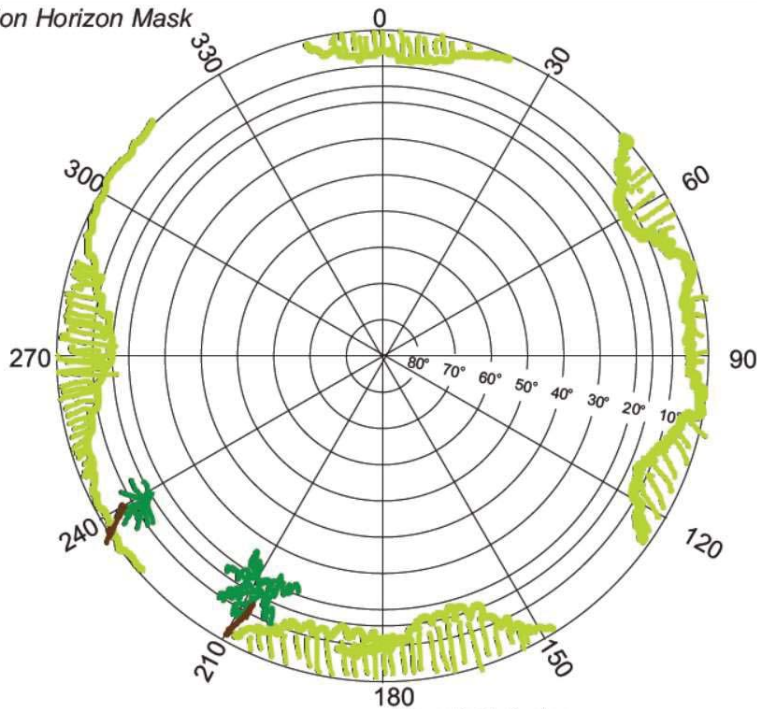
 <p style="text-align: center;">DOWN TOWARD PSM</p>	 <p style="text-align: center;">NORTH VIEW</p> <p>Height 1.3m Distance 2m</p>	 <p style="text-align: center;">EAST VIEW</p> <p>Height 1.3m Distance 2m</p>
 <p style="text-align: center;">FROM PSM UPTOWARD SKY</p> <p>Height 1.8m</p>	 <p style="text-align: center;">SOUTH VIEW</p> <p>Height 1.3m Distance 2m</p>	 <p style="text-align: center;">WEST VIEW</p> <p>Height 1.3m Distance 2m</p>

SITE INFORMATION

Station Number

P	S	M	5	9	2	1
---	---	---	---	---	---	---

Station Horizon Mask



Height above Marker that horizon was mapped from _____ 1.5 m

Magnetic Declination _____
Declination applied to this figure?
 Yes No



Locality



Note: Limited Permanent features to measure

2 Room Beach Villa

Sketched by: Ahmed

Scale: Not to scale

Date: 10-07-2023

MALDIVES LAND AND SURVEY AUTHORITY

MINISTRY OF HOUSING AND INFRASTRUCTURE

Office (PABX): +(960) 3004300, Fax: +(960) 3004254

Ameenee Magu, Maafannu, Male', 20392, Maldives.

Email: survey@housing.gov.mv

Web: www. surveyofmaldives.gov.mv



CONTROL POINT DETAILS	Station Number PSM5922
Coordinate Information	
Geodetic	Grid UTM
WGS 84	Zone 43 N
Lat: 5°00'23.593" N	E: 262578.034 m
Long: 72°51'31.414" E	N: 553776.043 m
Ellp Height: -94.739 m	Orth Height: 1.648 m
Island Name: B. Bodufinolhu (LD0418)	Date: 23-06-2023




Monument description & method of survey

- Monument type A. Concrete casted in situ to a diameter 0.3m pvc pipe, 1m in length, 1.5m s/s rod driven to ground with center point punched marked. Monument labeled with s/s plate stating the point ID
- Above 100mm from ground level
- Static Survey 3D control by GNSS post processing including point 200
- Vertical height corrected using tide prediction data (Hulhule) using Water level point (200)

General site condition & access:

- Located near clearing at Eastern end of Bodufinolhu, near Waste Management Buidling
- Easily Accessible

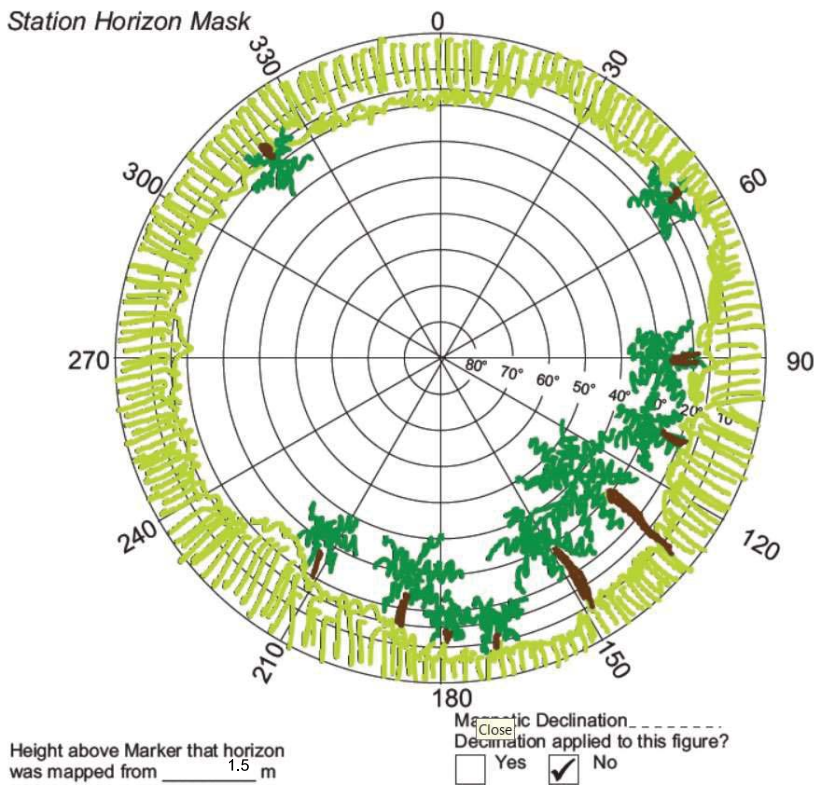
Owner: Seal Maldives Private Limited

 <p style="text-align: center;">DOWN TOWARD PSM</p>	 <p style="text-align: center;">NORTH VIEW</p> <p>Height 1.3m Distance 2m</p>	 <p style="text-align: center;">EAST VIEW</p> <p>Height 1.3m Distance 2m</p>
 <p style="text-align: center;">FROM PSM UPTOWARD SKY</p> <p>Height 1.5m</p>	 <p style="text-align: center;">SOUTH VIEW</p> <p>Height 1.3m Distance 2m</p>	 <p style="text-align: center;">WEST VIEW</p> <p>Height 1.3m Distance 2m</p>

SITE INFORMATION

Station Number

P	S	M	5	9	2	2
---	---	---	---	---	---	---



Locality



Sketched by: Ahmed

Scale: Not to scale

Date: 10-07-2023