

Maldives Land and Survey Authority,

MINISTRY OF HOUSING AND INFRASTRUCTURE

Ameenee Magu, Maafannu, Male', 20392, Maldives.

Office (PABX): +(960) 3004300, Fax: +(960) 3004254

Email: survey@mhe.gov.mv

Web: www.surveyofmaldives.gov.mv, www.mhe.gov.mv



CONTROL POINT DETAILS

Station Number PSM 5953

Coordinate Information

Geodetic

Grid

WGS 84

UTM Zone 43

Lat: 2° 54' 44.528377" N

E: 262654.690

Long: 72° 51' 53.253942" E

N: 322131.842

Ellp Height: -93.736 m

Orth Height: 1.946 m

Island Name: Dh. Vommuli

Date: 15/06/2022

Monument description & method of survey:

- Monument type A. Concrete casted in situ to a diameter 0.3m pvc pipe, 1.0m in length, 1.5m SS bar driven to the ground with center punched.
- Monument labeled with s/s plate stating the point Id PSM5953
- Marker is intalled in the ground level.
- GNSSstatic survey method.
- Relative positioning to PSM 5955.
- Vertical height relative ti PSM5955.

General site condition & access:

Easy access

On cleared vegetation

Marker is located east of water villa jetty

Owner: Residency Resort Male Pvt Ltd

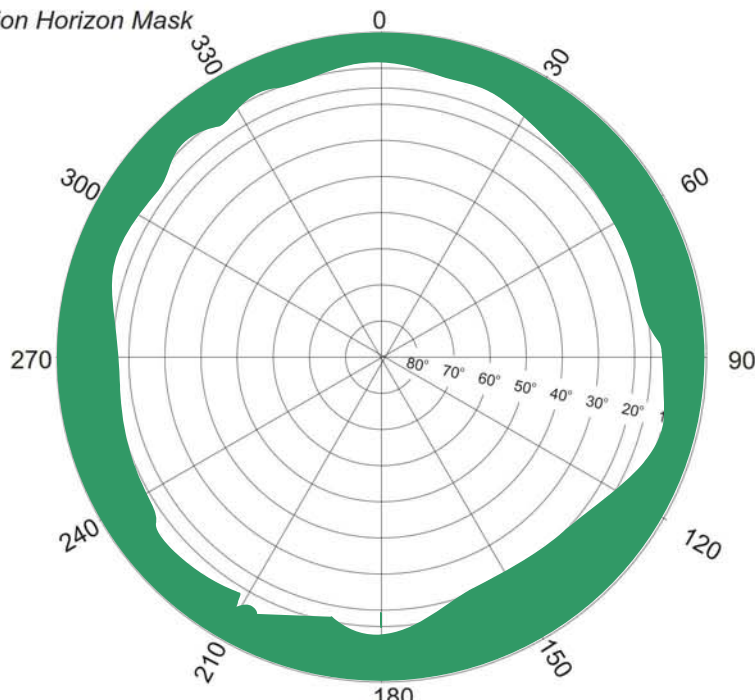


SITE INFORMATION

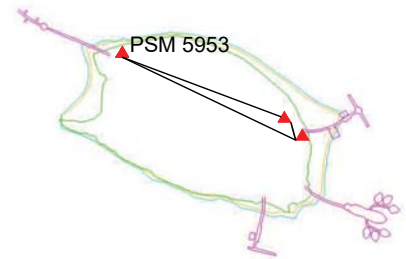
Station Number

PSM 5953

Station Horizon Mask

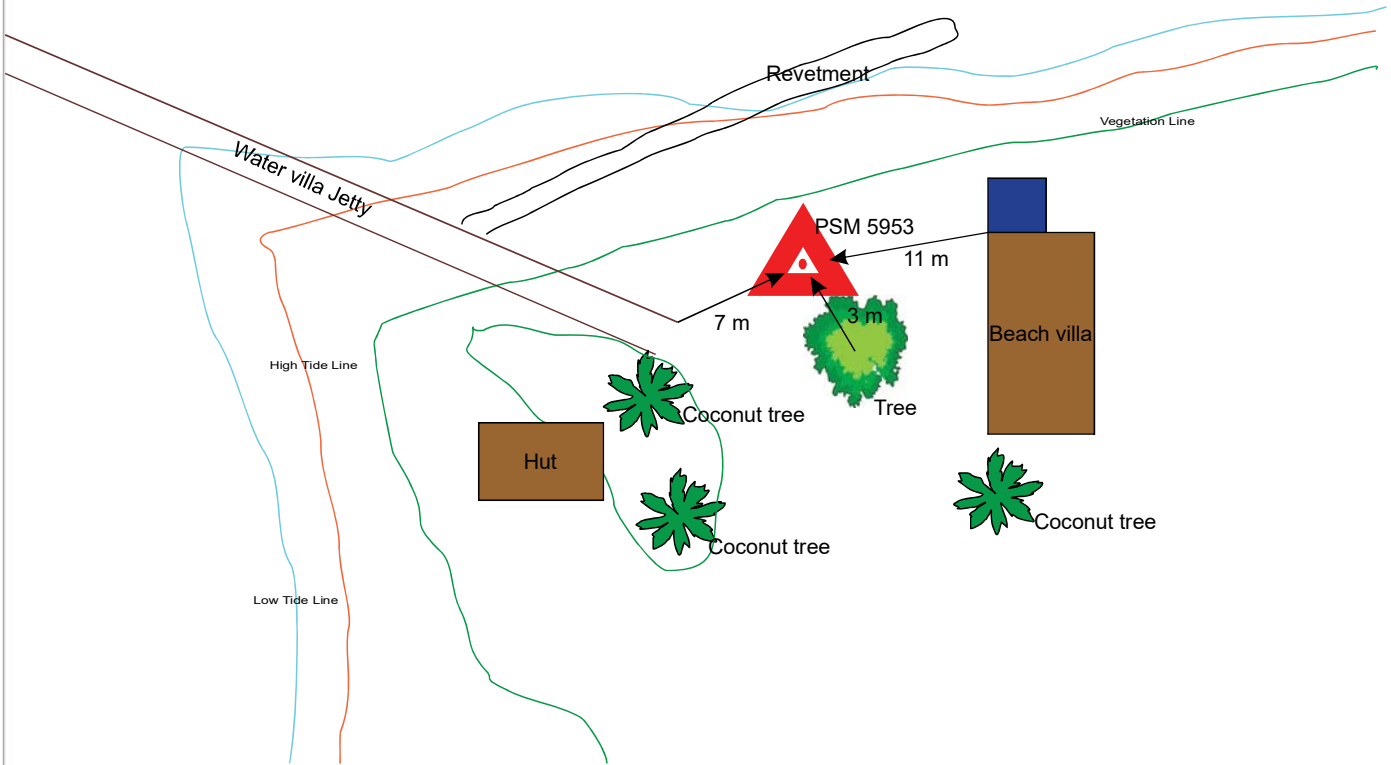
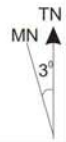


Locality



Height above Marker that horizon was mapped from 1.5 m

Magnetic Declination
Declination applied to this figure?
 Yes No



Sketched by: Hussain Aflaan

Scale: Not to scale

Date: 15/06/2022

Maldives Land and Survey Authority,

MINISTRY OF HOUSING AND INFRASTRUCTURE

Ameenee Magu, Maafannu, Male', 20392, Maldives.

Office (PABX): +(960) 3004300, Fax: +(960) 3004254

Email: survey@mhe.gov.mv

Web: www.surveyofmaldives.gov.mv, www.mhe.gov.mv



CONTROL POINT DETAILS

Station Number PSM 5954

Coordinate Information

Geodetic

Grid

WGS 84

UTM Zone 43

Lat: 2° 54' 40.008352" N

E: 262975.708

Long: 72° 52' 03.654229" E

N: 321992.356

Ellp Height: -94.510 m

Orth Height: 1.153 m

Island Name: Dh. Vommuli

Date: 15/06/2022

Monument description & method of survey:

- Monument type A. Concrete casted in situ to a diameter 0.3m pvc pipe, 1.0m in length, 1.50m SS bar driven to the ground with aluminium cap marked on the center.
- Monument labeled with s/s plate stating the point Id(PSM5954) as recommended by MSLA.
- Marker is intalled in the ground level.
- GNSSstatic survey method.
- Relative Positioning to PSM 5955.
- Vertical height relative to PSM5955.
- PSM5955 is visible to PSM5954

General site condition & access:

Easy access

On cleared vegetation

Marker is located northeast of restaurant near arrival jetty

Owner: Residency Resort Male Pvt Ltd

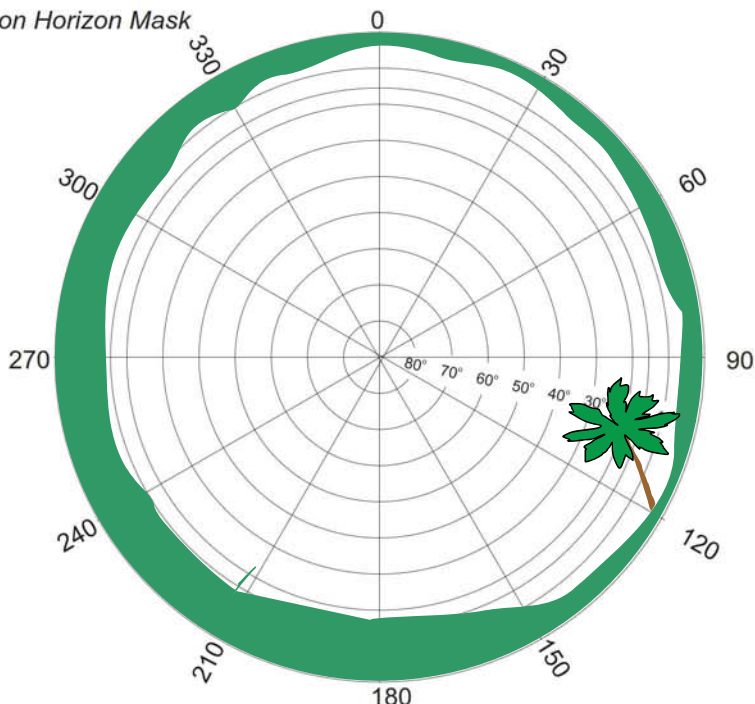


SITE INFORMATION

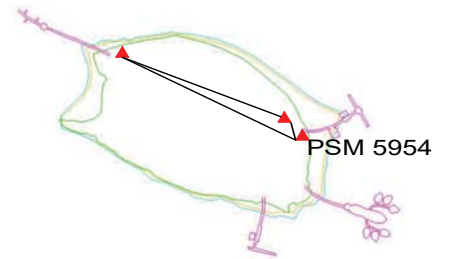
Station Number

P S M 5 9 5 4

Station Horizon Mask

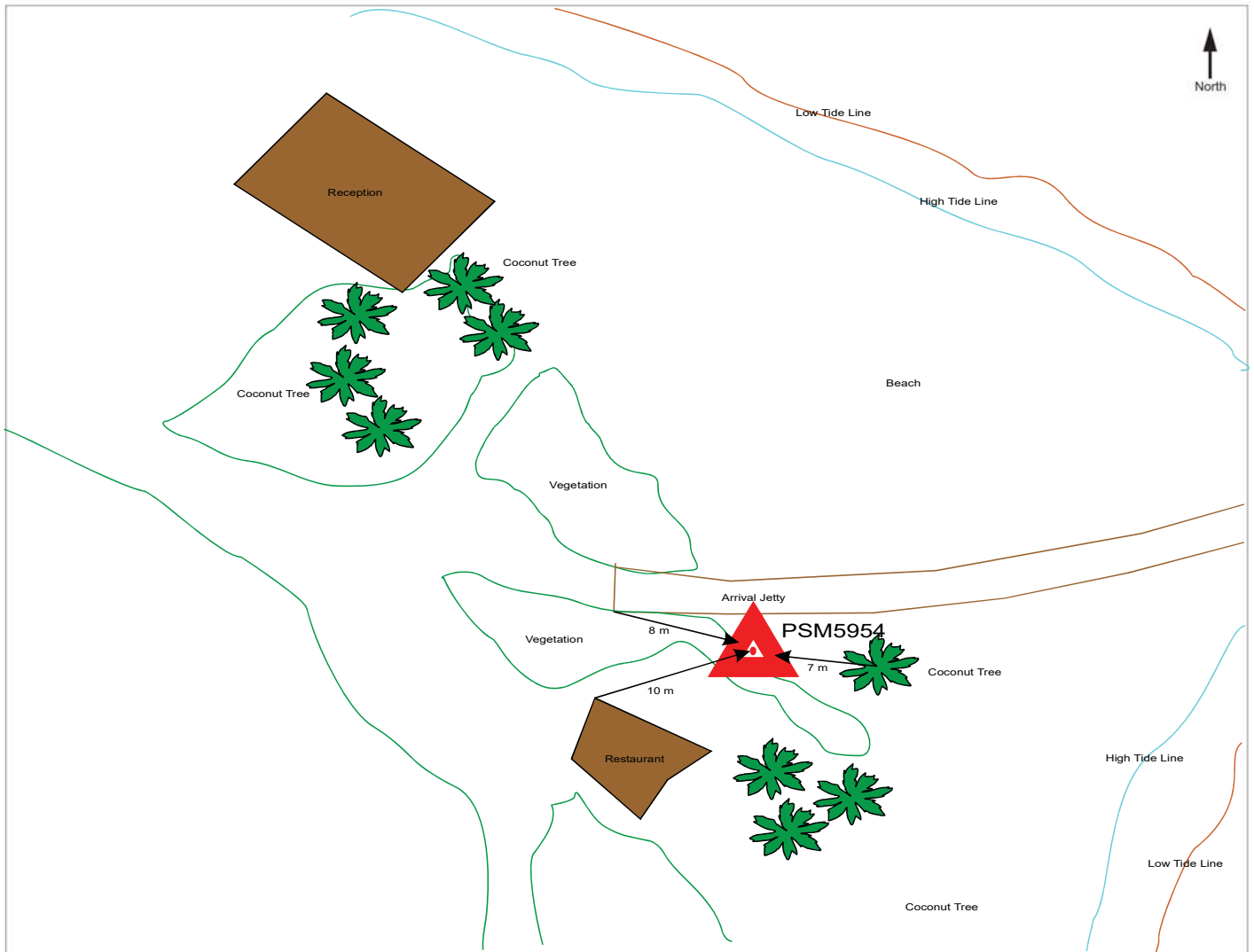
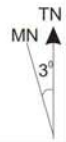


Locality



Height above Marker that horizon was mapped from 1.5 m

Magnetic Declination Declination applied to this figure?
 Yes No



Sketched by: Hussain Aflaan

Scale: Not to scale

Date: 15/06/2022

Maldives Land and Survey Authority,

MINISTRY OF HOUSING AND INFRASTRUCTURE

Ameenee Magu, Maafannu, Male', 20392, Maldives.

Office (PABX): +(960) 3004300, Fax: +(960) 3004254

Email: survey@mhe.gov.mv

Web: www.surveyofmaldives.gov.mv, www.mhe.gov.mv



| CONTROL POINT DETAILS | | Station Number PSM 5955 |
|---------------------------------|-------------------------|-------------------------|
| Coordinate Information | | |
| Geodetic | Grid | |
| WGS 84 | UTM Zone 43 | |
| Lat: 2° 54' 40.809341" N | E:262954.347 | |
| Long: 72° 52' 02.961236" E | N: 322017.007 | |
| Ellp Height: -94.931 m | Orth Height: 1.274 m | |
| Island Name: Dh. Vommuli | Date: 15/06/2022 | |

Monument description & method of survey:

- Monument type A. Concrete casted in situ to a diameter 0.3m pvc pipe, 1.0m in length, 1.5m SS bar driven to the ground with center punched.
- Monument labeled with s/s plate stating the point Id (PSM5955) as recommended by MSLA - Marker is intalled in the ground level
- GNSS static survey method
- This is the datum point for the island. Position using Auspos correction service.
- Vertical datum corrected to MSL established by Maldives Meteorological Services for Hulhule' tide gauge
- PSM 5955 is visible to PSM 5954

General site condition & access:

Easy access

Marker is located near the south west side of the Reception

Owner: Residency Resort Male Pvt Ltd

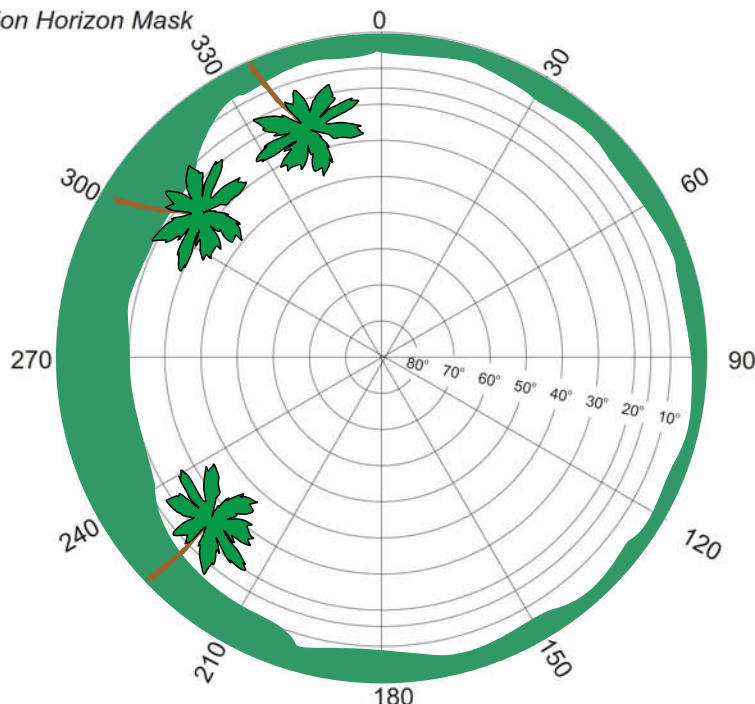


SITE INFORMATION

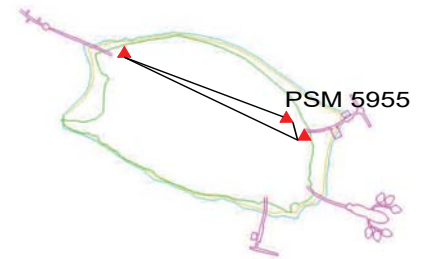
Station Number

PSM 5955

Station Horizon Mask

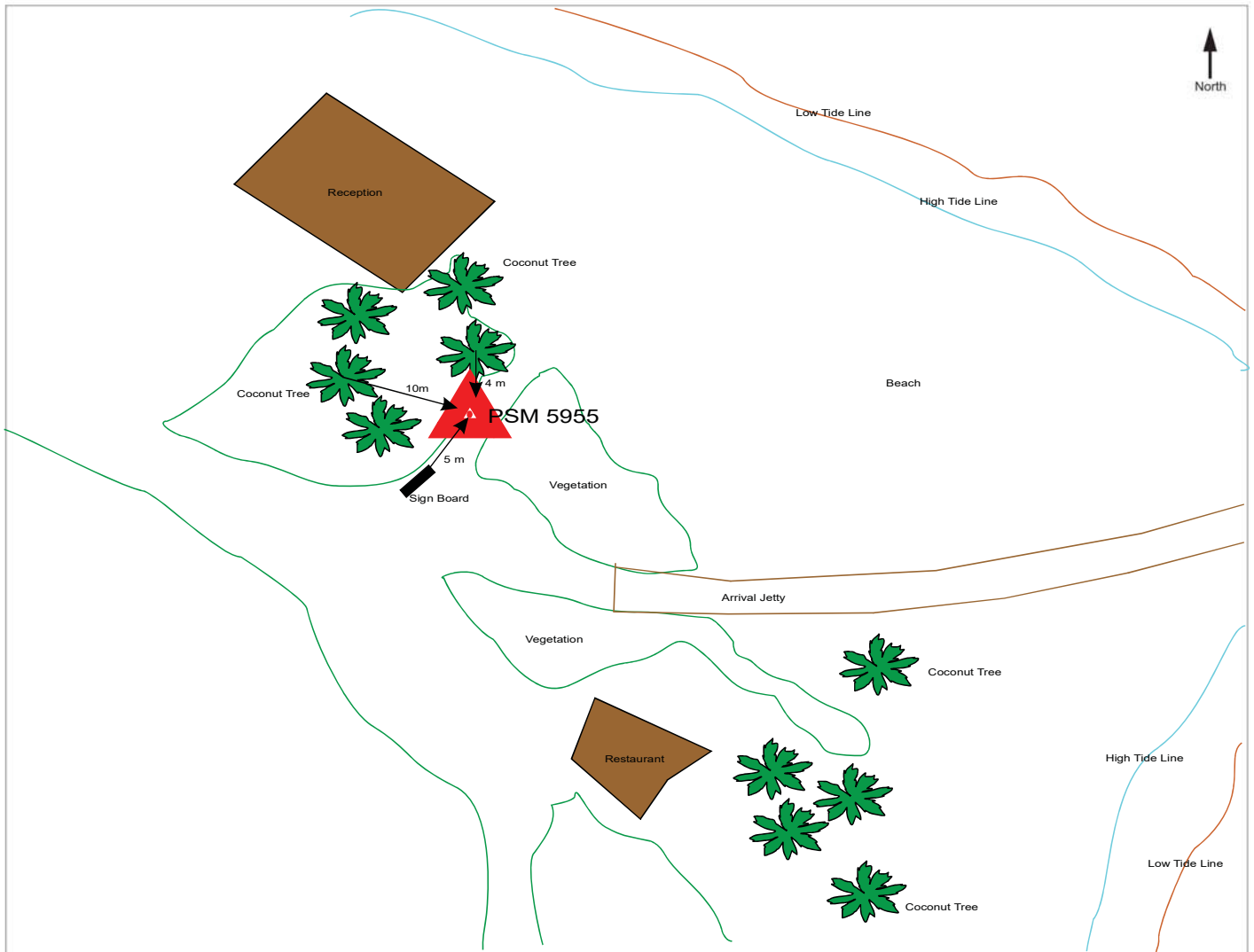
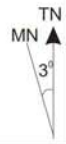


Locality



Height above Marker that horizon was mapped from 1.5 m

Magnetic Declination
 Declination applied to this figure?
 Yes No



Sketched by: Hussain Aflaan

Scale: Not to scale

Date: 15/06/2022