



CONTROL POINT DETAILS		Station Number	PSM 0425
Coordinate Information			
Geodetic		Grid	
WGS 84		UTM Zone 43	
Long: 72°58'52.37857"		E: 275642.5262	
Lat: 3°07'10.18142"		N: 345015.8354	
Ellp Height: -89.8017		Orth Height: +0.9768	
Island Name: F.Bilehdhoo		Date: 04/05/2021	

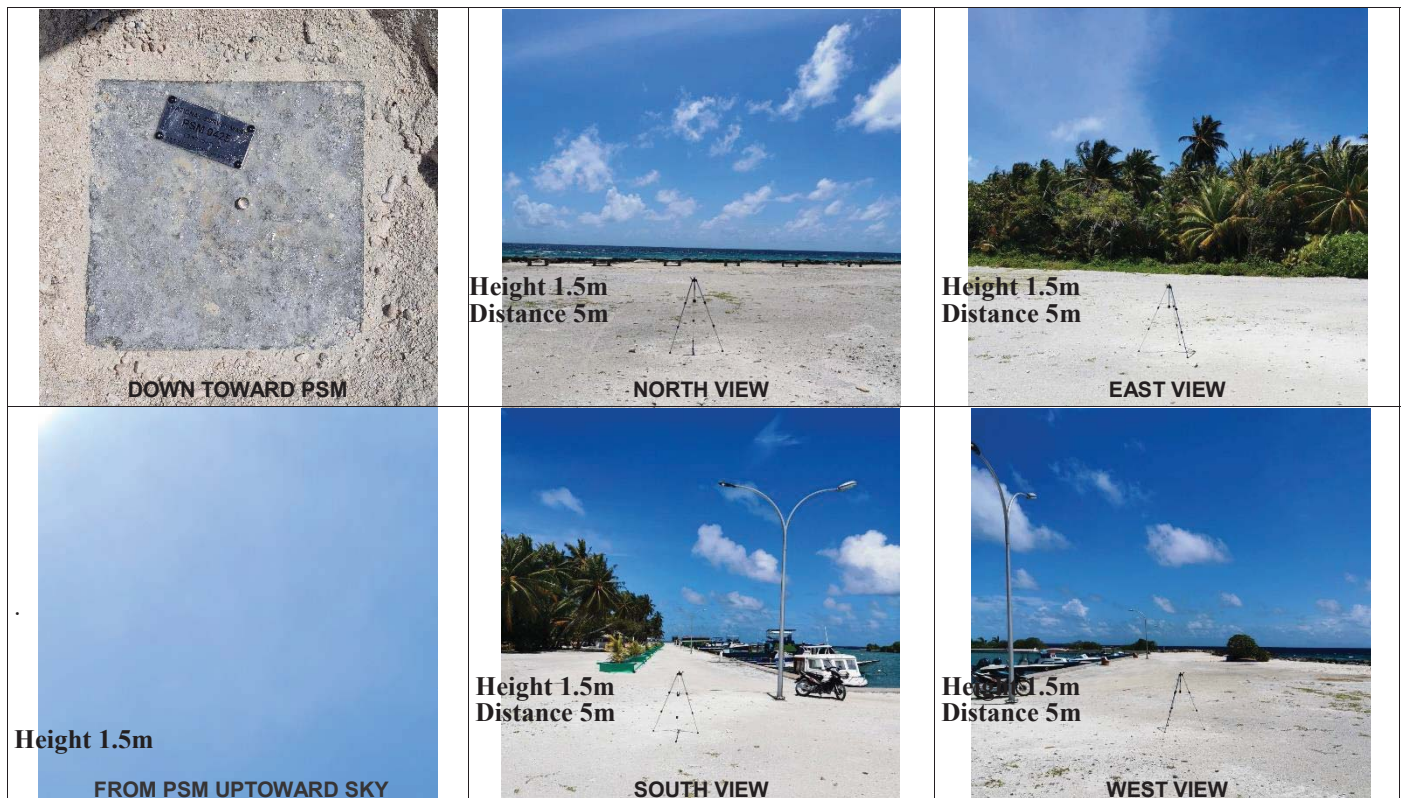
Monument description & method of survey:

- Concrete casted in 300mm wooden box, length measuring 1000mm buried below ground, 1m s/s rod driven into the concrete as the center mark. Monument labeled with s/s plate stating point ID.
- 100mm below ground.
- GNSS static survey post processing.
- Vertical control. Elevation of this PSM has been reduced to MSL with reference to tide prediction data of Hulhule' Tide station

General site condition & access:

- Located at north east side of the island. Near quay wall north corner.
- Easy access.

Owner: F.Bilehdhoo Council



SITE INFORMATION

Station Number

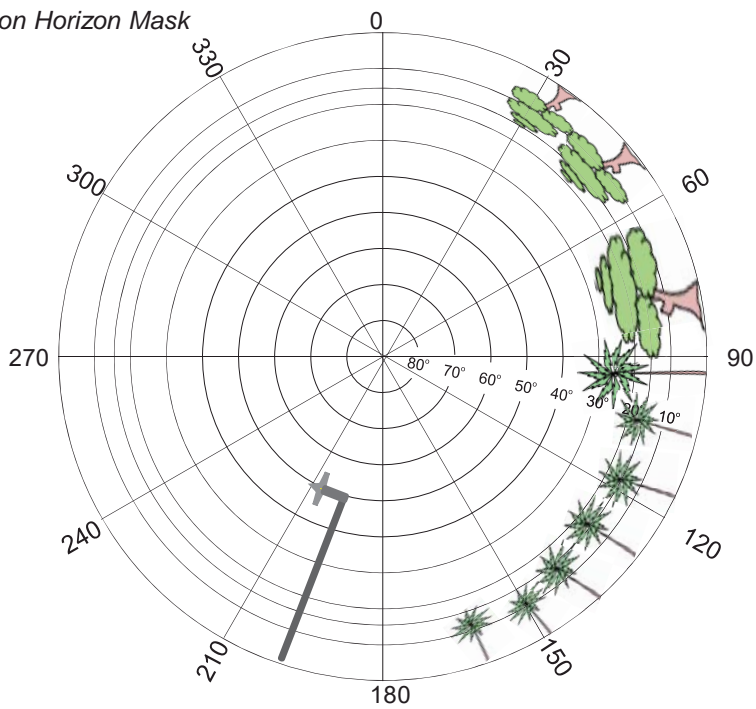
P

M

0

4

5



Height above Marker that horizon
was mapped from 1.5 m

Magnetic Declination _____
Declination applied to this figure?
☐ Yes ☒ No

Locality



North

Sketched by: Abdulla Shaif

Scale: Not to scale

Date: 04/05/2021

Maldives Land and Survey Authority, MINISTRY OF NATIONAL PLANNING, HOUSING & INFRASTRUCTURE, Ameenee Magu, Maafannu, Male', 20392, Maldives, Office

(PABX): +(960) 3004300, Fax: +(960) 3004254, Email: survey@housing.gov.mv, Web: www.surveyofmaldives.gov.mv



CONTROL POINT DETAILS		Station Number	PSM 0426
Coordinate Information			
Geodetic		Grid	
WGS 84		UTM Zone 43	
Lat: 72°58'56.06487"		E: 275755.9695	
Long: 3°07'03.35111"		N: 344805.7709	
Ellp Height: -89.8123		Orth Height: +0.9662	
Island Name: F.Bilehdhoo		Date: 04/05/2021	

Monument description & method of survey:

- Concrete casted in 300mm wooden box, length measuring 1000mm buried below ground, 1m s/s rod driven into the concrete as the center mark. Monument labeled with s/s plate stating point ID.
- 100mm below ground.
- GNSS static survey post processing.
- PSM elevation relative to established elevation of PSM0425.

General site condition & access:

- Located at south side of the island harbor, in Boduthakurufaanu Hingun. Near south corner of the quay wall.
- Easy access.

Owner: F.Bilehdhoo Council

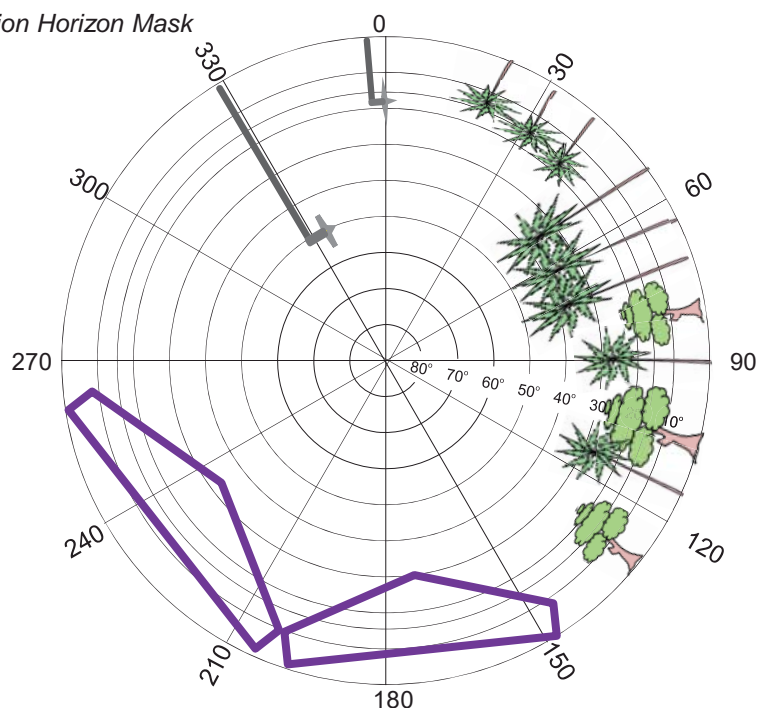


SITE INFORMATION

Station Number

P S M 0 4 2 6


Station Horizon Mask



Height above Marker that horizon was mapped from 1.5 m

Magnetic Declination
Declination applied to this figure?
☐ Yes ☒ No

Locality



Sketched by: Abdulla Shaif

Scale: Not to scale

Date: 09/06/2021

Maldives Land and Survey Authority , MINISTRY OF NATIONAL PLANNING, HOUSING & INFRASTRUCTURE, Ameene Magu, Maafannu, Male', 20392, Maldives, Office

(PABX): +(960) 3004300, Fax: +(960) 3004254, Email: survey@housing.gov.mv, Web: www.surveyofmaldives.gov.mv



CONTROL POINT DETAILS		Station Number	PSM 0427
Coordinate Information			
Geodetic		Grid	
WGS 84		UTM Zone 43	
Long: 72°59'07.4354"		E: 276107.2132	
Lat: 3°07'04.76486"		N: 344848.5328	
Ellp Height: -90.0072		Orth Height: +0.7713	
Island Name: Abdulla Shaif		Date: 04/05/2021	





Monument description & method of survey:

- Concrete casted in 300mm wooden box, length measuring 1000mm buried below ground, 1m s/s rod driven into the concrete as the center mark. Monument labeled with s/s plate stating point ID.
- 100mm below ground.
- GNSS static survey post processing.
- PSM elevation relative to established elevation of PSM0427.

General site condition & access:

- Located at south east side of the island, in Ameenee Magu, adjacent to the northern boundary wall of football ground.
- Easy access.

Owner: F.Bilehdhoo Council

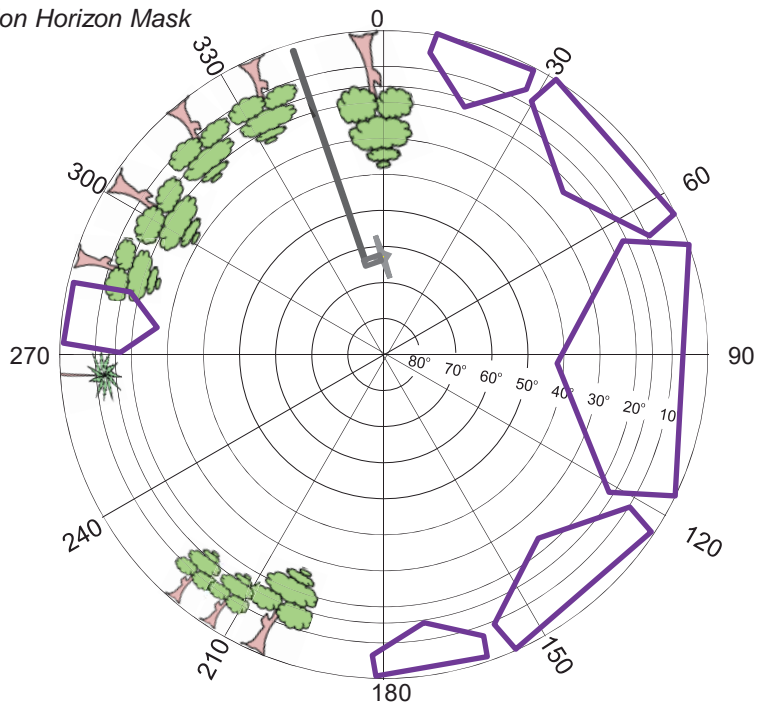


SITE INFORMATION

Station Number

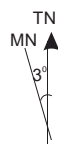
P S M 0 4 2 7

Station Horizon Mask



Height above Marker that horizon was mapped from 1.5 m

Magnetic Declination
Declination applied to this figure?
☐ Yes ☒ No



Locality



Sketched by: Abdulla Shaif

Scale: Not to scale

Date: 04/05/2021

Maldives Land and Survey Authority, MINISTRY OF NATIONAL PLANNING, HOUSING & INFRASTRUCTURE, Ameene Magu, Maafannu, Male', 20392, Maldives, Office

(PABX): +(960) 3004300, Fax: +(960) 3004254, Email: survey@housing.gov.mv, Web: www.surveyofmaldives.gov.mv