

MALDIVES LAND AND SURVEY AUTHORITY

MINISTRY OF HOUSING AND INFRASTRUCTURE

Office (PABX): +(960) 3004300, Fax: +(960) 3004254

Ameenee Magu, Maafannu, Male', 20392, Maldives.

Email: survey@housing.gov.mv

Web: www. surveyofmaldives.gov.mv



CONTROL POINT DETAILS	Station Number PSM5893
Coordinate Information	
Geodetic	Grid
WGS 84	UTM Zone 43
Lat:	E: 337539.860
Long:	N: 229572.900
Ellp Height:	Orth Height: 1.001
Island Name: L. Thun'buri (LD0308)	Date: 27-04-2023

Monument description & method of survey

- Monument type A. Concrete casted in situ to a diameter 0.3m pvc pipe, 1m in length, 1.5m s/s rod driven to ground with center point punched marked. Monument labeled with s/s plate stating the point ID
- Above 250mm from ground level
- Static Survey 3D control by GNSS post processing including point 5897
- Vertical height corrected using tide prediction data (Hulhule) using Water level point (5897)
- Inter-visible to PSM5894

General site condition & access:

- Located at Western side of the clearing from the bay area (Beach)
- Easily Accessible

Owner: The Hawk Pvt Ltd



DOWN TOWARD PSM



Height 1.5m Distance 2m
NORTH VIEW



Height 1.5m Distance 2m
EAST VIEW



Height 1.5m
FROM PSM UPTOWARD SKY



Height 1.5m Distance 2m
SOUTH VIEW



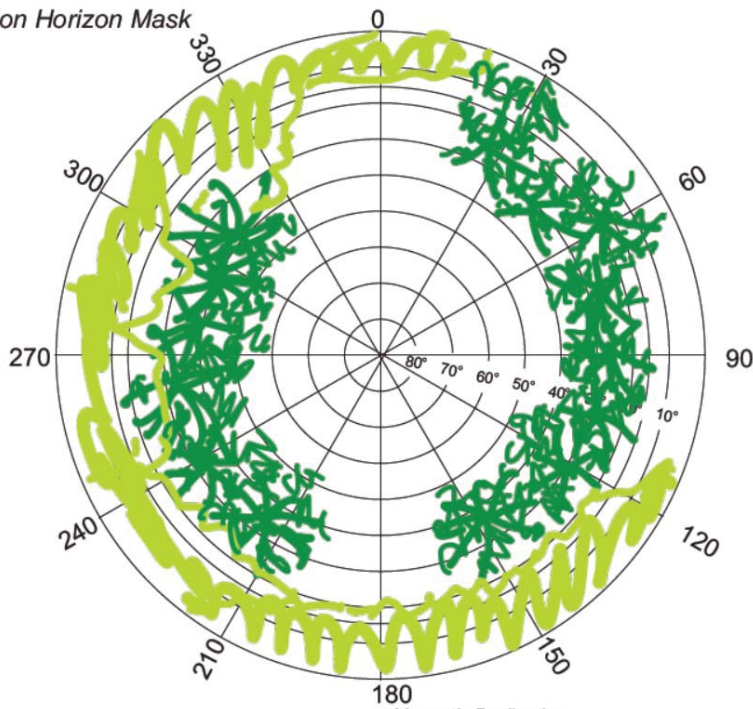
Height 1.5m Distance 2m
WEST VIEW

SITE INFORMATION

Station Number

P	S	M	5	8	9	3
---	---	---	---	---	---	---

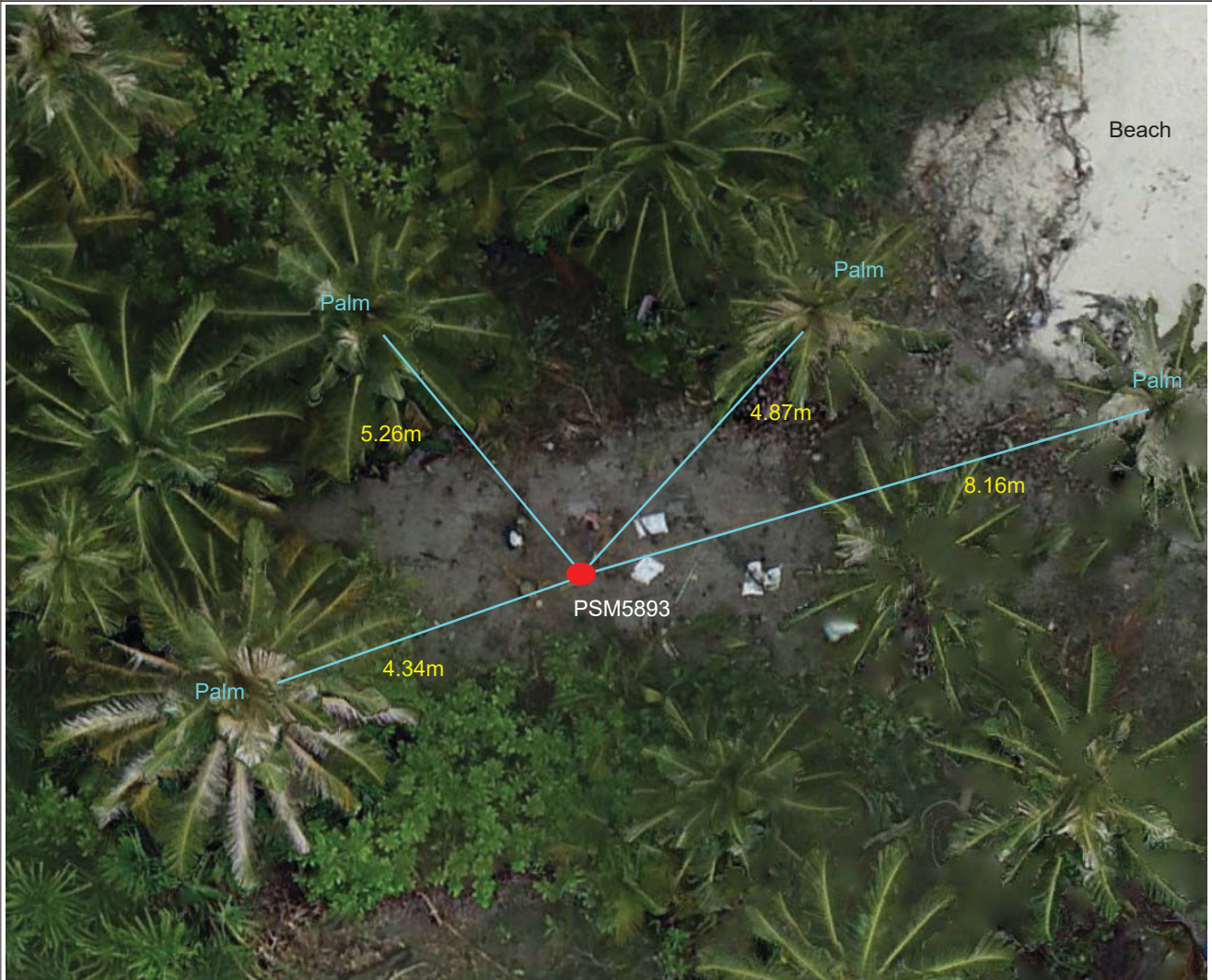
Station Horizon Mask



Height above Marker that horizon was mapped from 1.5 m

Magnetic Declination _____
Declination applied to this figure?
 Yes No

Locality



Sketched by: Ahmed

Scale: Not to scale

Date: 28-04-2023

MALDIVES LAND AND SURVEY AUTHORITY

MINISTRY OF HOUSING AND INFRASTRUCTURE

Office (PABX): +(960) 3004300, Fax: +(960) 3004254

Ameenee Magu, Maafannu, Male', 20392, Maldives.

Email: survey@housing.gov.mv

Web: www. surveyofmaldives.gov.mv



CONTROL POINT DETAILS	Station Number PSM5894
Coordinate Information	
Geodetic	Grid
WGS 84	UTM Zone 43
Lat:	E: 337741.498
Long:	N: 229690.703
Ellp Height:	Orth Height: 1.079
Island Name: L. Thun'buri (LD0308)	Date: 27-04-2023

Monument description & method of survey

- Monument type A. Concrete casted in situ to a diameter 0.3m pvc pipe, 1m in length, 1.5m s/s rod driven to ground with center point punched marked. Monument labeled with s/s plate stating the point ID
- Above 150mm from ground level
- Static Survey 3D control by GNSS post processing including point 5897
- Vertical height corrected using tide prediction data (Hulhule) using Water level point (5897)
- Inter-visible to PSM5893

General site condition & access:

- Located at the North West side of the bay area closer to Hulhiyandoo Island
- Easily Accessible

Owner: The Hawk Pvt Ltd



DOWN TOWARD PSM



Height 1.2m Distance 2m
NORTH VIEW



Height 1.2m Distance 2m
EAST VIEW



Height 1.5m
FROM PSM UPTOWARD SKY



Height 1.2m Distance 2m
SOUTH VIEW



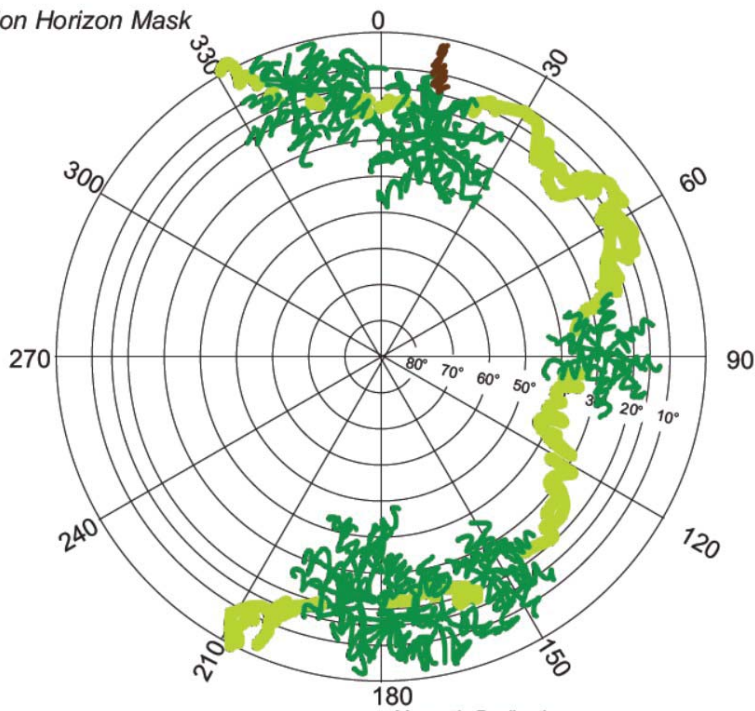
Height 1.2m Distance 2m
WEST VIEW

SITE INFORMATION

Station Number

P	S	M	5	8	9	4
---	---	---	---	---	---	---

Station Horizon Mask



Height above Marker that horizon was mapped from 1.5 m

Magnetic Declination _____
 Declination applied to this figure?
 Yes No



Locality



Sketched by: Ahmed

Scale: Not to scale

Date: 28-04-2023

MALDIVES LAND AND SURVEY AUTHORITY

MINISTRY OF HOUSING AND INFRASTRUCTURE

Office (PABX): +(960) 3004300, Fax: +(960) 3004254

Ameenee Magu, Maafannu, Male', 20392, Maldives.

Email: survey@housing.gov.mv

Web: www. surveyofmaldives.gov.mv



CONTROL POINT DETAILS	Station Number PSM5895
Coordinate Information	
Geodetic	Grid
WGS 84	UTM Zone 43
Lat:	E: 337827.602
Long:	N: 229623.681
Ellp Height:	Orth Height: 1.079
Island Name: L. Thun'buri (LD0308)	Date: 27-04-2023

Monument description & method of survey

- Monument type A. Concrete casted in situ to a diameter 0.3m pvc pipe, 1m in length, 1.5m s/s rod driven to ground with center point punched marked. Monument labeled with s/s plate stating the point ID
- Above 200mm from ground level
- Static Survey 3D control by GNSS post processing including point 5897
- Vertical height corrected using tide prediction data (Hulhule) using Water level point (5897)

General site condition & access:

- Located at North Eastern side of the island near Old Hut
- Easily Accessible

Owner: The Hawk Pvt Ltd

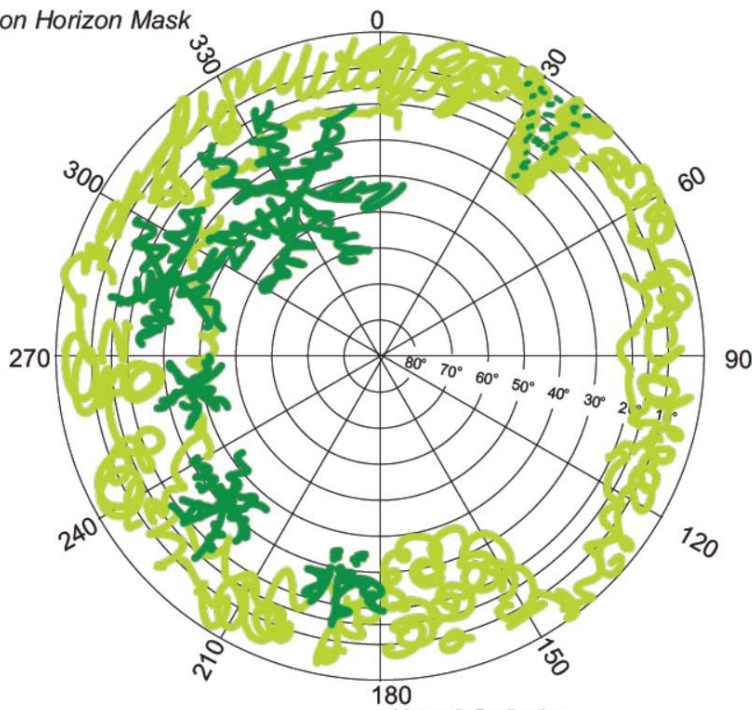


SITE INFORMATION

Station Number

P	S	M	5	8	9	5
---	---	---	---	---	---	---

Station Horizon Mask



Height above Marker that horizon was mapped from _____ 1.5 m

Magnetic Declination _____
 Declination applied to this figure?
 Yes No

Locality



Sketched by: Ahmed

Scale: Not to scale

Date: 28-04-2023