

MALDIVIAN LAND SURVEYING AUTHORITY
MIISIRU OTHOOLU LAGHOSIG OIRSORORU
 Office: a
ee^{ee} Magu^{ee} Maa^{ee}u^{ee} Male^{ee} Maldiv^{ee}
ail^{ee}ur^{ee} hou^{ee}g^{ee}go^{ee}
e^{ee}ur^{ee}o^{ee}aldi^{ee}go^{ee}



CONTROL POINT DETAILS	Station Number <input type="text"/> SM <input type="text"/>
Coordinate Information	
Geodetic	Grid
WGS 84	UTM Zone 43
Lat ^{ee} 5°52'50.10487"	<input type="text"/>
Long ^{ee} 73°27'43.52813"	<input type="text"/>
<input type="text"/> Heigh ^{ee}	Orth Heigh ^{ee}
Island Name: <input type="text"/> La ^{ee} dhoo	Date: <input type="text"/>


Monument description & method of survey:

- ☐ Monument located in code length bearing buried below ground rod drive into the concrete at the center of the monument labeled with plate ID
- ☐ e^{ee}le^{ee}
- ☐ G^{ee}SS ur^{ee}o^{ee}ro^{ee}g^{ee}
- ☐ Vertical control SM elevation reduced to MSL with reference to tide data provided by Meteorology or Hydrology data

General site condition & access:

- ☐ Located at South corner of the all of the e^{ee}
- ☐ e^{ee}

Owner: N.Landhoo Council.

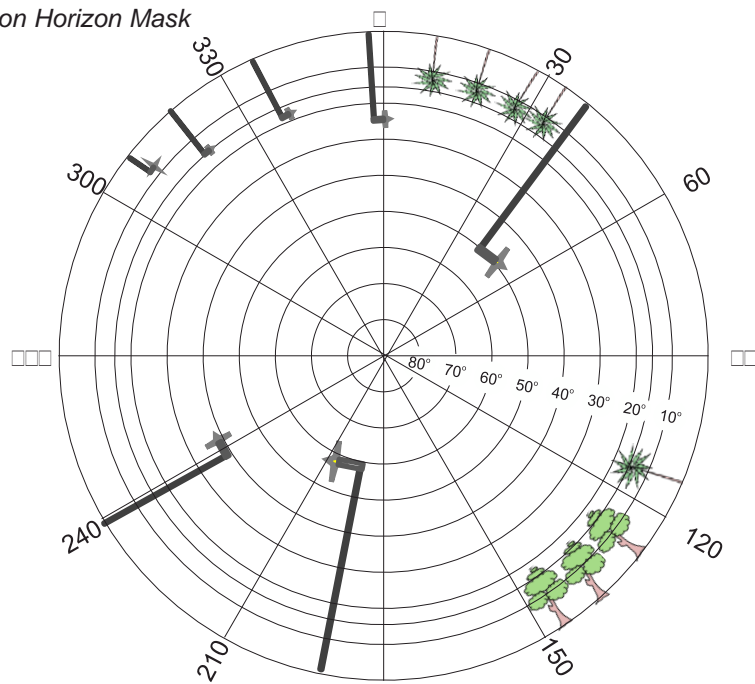


SITE INFORMATION

Station Number

<input type="checkbox"/>	S	M	0	4	6	7
--------------------------	---	---	---	---	---	---


Station Horizon Mask



Height of Marker horizontally
from

☐ Magenta
☐ Deletion
☐ Deletion applied to this figure
☐ ☒ ☐

Locality



↑
North

Ske**th**ed **l**rahi **h**oi

Saleoale

[illegible]

Maldives Land and Survey Authority, MINISTRY OF NATIONAL PLANNING, HOUSING & INFRASTRUCTURE, Ameenee Magu, Maafannu, Male', 20392, Maldives, Office
(PABX): +(960) 3004300, Fax: +(960) 3004254, Email: survey@housing.gov.mv Web: www.surveyofmaldives.gov.mv

MALDIVIAN LAND SURVEYING AUTHORITY
 MINISTRY OF INTERIOR LAND AND TOWN PLANNING
 Office: Malé Magu Maa'ale Male Maldives
 Email: survey@land.gov.mv
 Phone: +960 762 2222



CONTROL POINT DETAILS		Station Number SM 0466
Coordinate Information		
Geodetic	Grid	
WGS 84	UTM Zone 43	
Latitude: 5°52'58.01531"	Easting: 650000	
Longitude: 73°22'00.00000"	Northing: 1000000	
Ortho Height: 1.5m	Grid Height: 1.5m	
Island Name: Landhoo	Date: 2023-08-01	

Monument description & method of survey:

- Concrete pillar with metal cap and surveying mark buried below ground level and rod driven into the concrete at the center mark. Monument labeled with date and station ID.
- Concrete level
- GSS station to be protected
- Vertical height relative to SM

General site condition & access:

- Located at the end of road on the wall of the area
- Accessible

Owner: N.Landhoo Council.




DO NOT REMOVE



NORTH VIEW



EAST VIEW



Height 1.5m

FROM SM TO RD SK



SOUTH VIEW



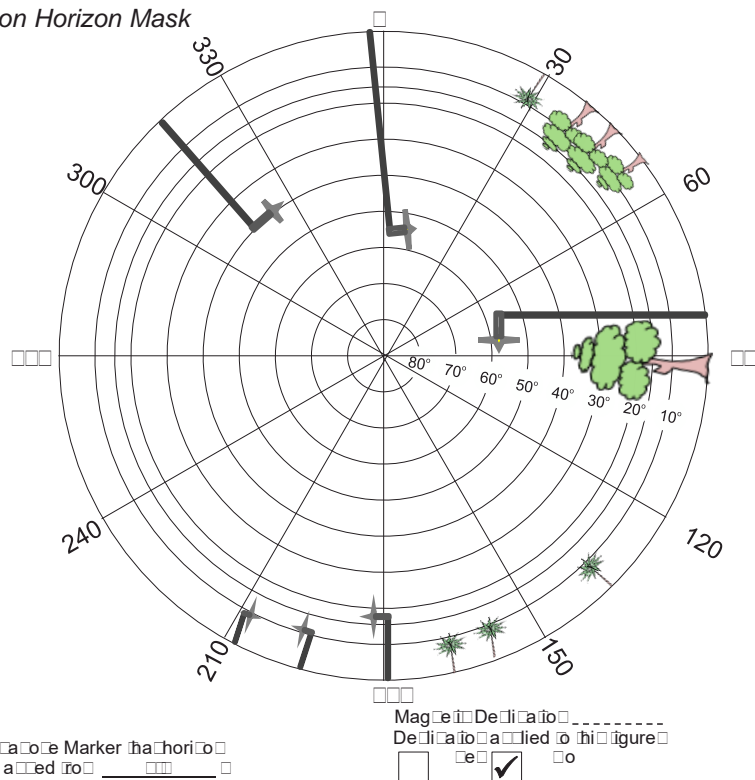
WEST VIEW

SITE INFORMATION


Station Number

<input type="checkbox"/>	S	M	0	4	6	8
--------------------------	---	---	---	---	---	---

Station Horizon Mask



Locality



Ske**th**ed **ra**hi **hoi**

Saleoale

[illegible]

Maldives Land and Survey Authority, MINISTRY OF NATIONAL PLANNING, HOUSING & INFRASTRUCTURE, Ameenee Magu, Maafannu, Male', 20392, Maldives, Office
(PABX): +(960) 3004300, Fax: +(960) 3004254, Email: survey@housing.gov.mv Web: www.surveyofmaldives.gov.mv

MALDIVIAN LAND SURVEYING AUTHORITY
 MINISTRY OF INTERIOR, LAND AND TOWN PLANNING
 Office: Malé
 Telephone: +960 332 2222
 Fax: +960 332 2222
 Email: land@ma.gov.mv



CONTROL POINT DETAILS		Station Number	SM
Coordinate Information			
Geodetic		Grid	
WGS 84		UTM Zone 43	
Latitude: 5°52'53.17208"		Easting: 650000	
Longitude: 73°20'00.00000"		Northing: 1000000	
Height: 1.5m		Orth Height: 1.5m	
Island Name: Landhoo		Date: 2023/08/01	

Monument description & method of survey:

- Concrete fixed in ground, concrete length measuring, buried below ground, rod drive into the concrete at the center mark. Monument labeled with date and ID.
- Concrete level
- GSS point, concrete, concrete
- Critical height relative to SM


General site condition & access:

- Located at north corner of Guhu Micki
- Accessable

Owner: N.Landhoo Council




DO, CO, RD, SM



Height 1.5m
Distance 2m

NORTH VIEW



Height 1.5m
Distance 2m

EAST VIEW



Height 1.5m

FROM PSM UPTOWARD SKY



Height 1.5m
Distance 2m

SOUTH VIEW



Height 1.5m
Distance 2m

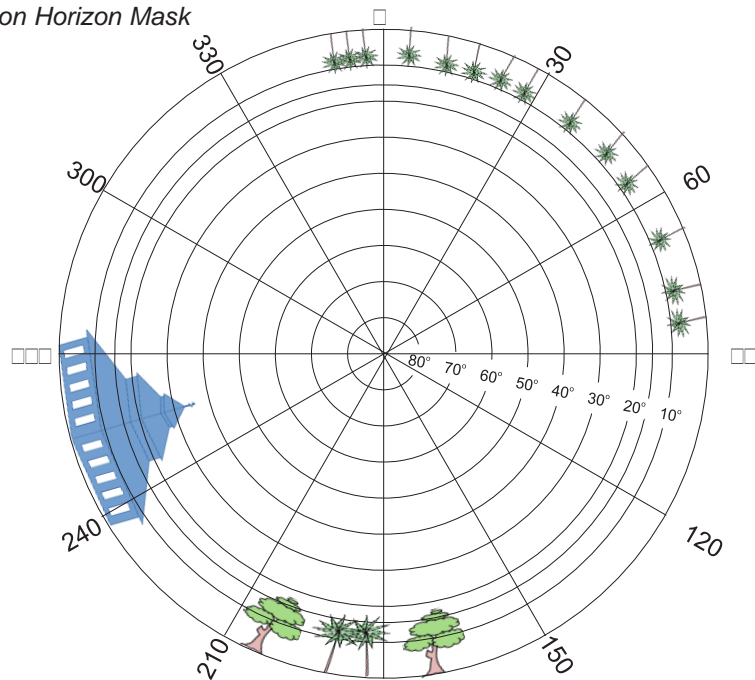
WEST VIEW

SITE INFORMATION

Station Number

<input type="checkbox"/>	S	M	0	4	6	9
--------------------------	---	---	---	---	---	---

Station Horizon Mask



Locality



Height of Marker horizontally
from left edge of

Mag ☐ e ☐ De ☐ li ☐ a ☐ t ☐ o ☐ _____
De ☐ li ☐ a ☐ t ☐ o ☐ a ☐ p ☐ l ☐ i ☐ e ☐ d ☐ o ☐ t ☐ h ☐i ☐ f ☐i ☐g ☐u ☐r ☐e ☐
☐ e ☒ o



North

Ske**th**ed **ra**hi **hoi**

Saleoale

[illegible]

Maldives Land and Survey Authority, MINISTRY OF NATIONAL PLANNING, HOUSING & INFRASTRUCTURE, Ameenee Magu, Maafannu, Male', 20392, Maldives, Office
(PABX): +(960) 3004300, Fax: +(960) 3004254, Email: survey@housing.gov.mv Web: www.surveyofmaldives.gov.mv