



CONTROL POINT DETAILS		Station Number	PSM0515
Coordinate Information			
Geodetic		Grid	
WGS 84		UTM Zone 43	
Lat 5°46'42.63266"		1000000	
Long 73°21'45.35105"		0000000	
Ellipsoid Height 55		Orth Height 1.55	
Island Name: Magoodhoo		Date: 000000	

**Monument description & method of survey:**

- Concrete casted in 100mm wooden box length measuring 1000mm buried below ground 1.5m s.s rod driven into the concrete as the center mark. Monument labeled with s.s plate stating point ID.
- 100mm below ground level.
- GSS station survey post processing.
- Vertical control PSM elevation reduced to MSL with reference to tide data provided by Meteorology for Hanimaadhoo tide station.

**General site condition & access:**

- Located at west side of the island near Holhuashi.
- Easy access.

Owner: N. Magoodhoo Council



DOWN TO RD PSM



Height 1.5m  
Distance 2m

NORTH VIEW



Height 1.5m  
Distance 2m

EAST VIEW



Height 1.5m

FROM PSM UPTO RD SIDE



Height 1.5m  
Distance 2m

SOUTH VIEW



Height 1.5m  
Distance 2m

WEST VIEW

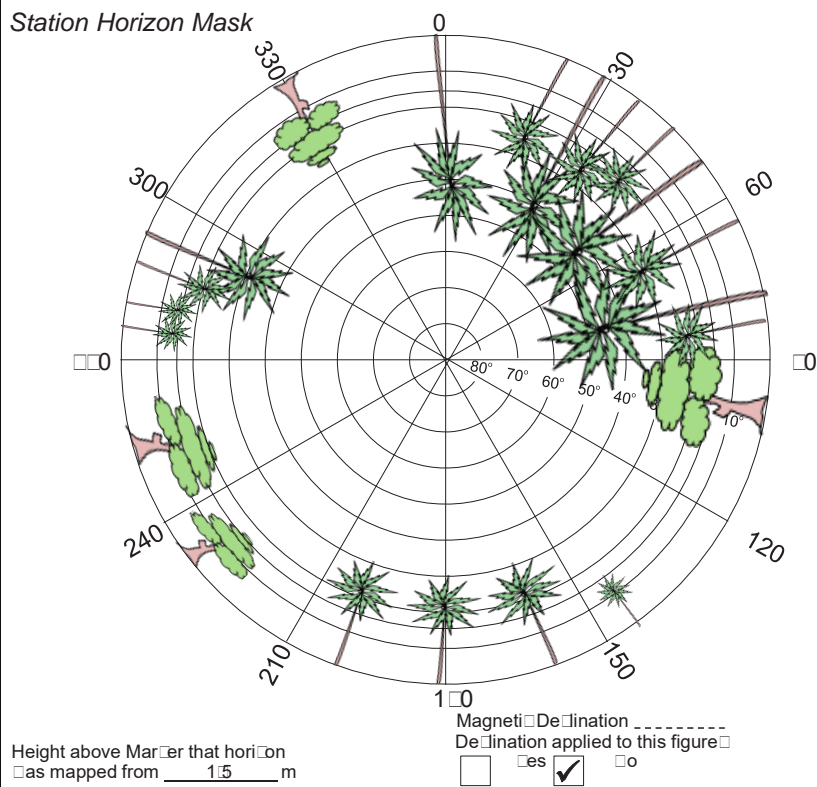


# SITE INFORMATION

Station Number

P S M 0 5 1 5

Station Horizon Mask



Locality



Set by Mohamed Maesh

Scale not to scale

Date 000000

Maldives Land and Survey Authority, MINISTRY OF NATIONAL PLANNING, HOUSING & INFRASTRUCTURE, Ameen Magu, Maafannu, Male', 20392, Maldives, Office

(PABX): +(960) 3004300, Fax: +(960) 3004254, Email: [survey@housing.gov.mv](mailto:survey@housing.gov.mv), Web: [www.surveyofmaldives.gov.mv](http://www.surveyofmaldives.gov.mv)





CONTROL POINT DETAILS		Station Number
		PSM 051
Coordinate Information		
Geodetic	Grid	
WGS 84	UTM Zone 43	
Lat 5°46'39.57066"	1111111111	
Long 73°21'53.67577"	5	
Ellipsoid Height 5	Orth Height 1.5	
Island Name: Magoodhoo		Date: 000000


**Monument description & method of survey:**

- Concrete casted in 100mm wooden box length measuring 1000mm buried below ground 1.5m s.s rod driven into the concrete as the center mark. Monument labeled with s.s plate stating point ID.
- 100mm below ground level
- GSS station survey post processing
- Vertical height relative to PSM0515

**General site condition & access:**

- Located at east side of the island at the north end of the road between Island Council & Fustal Ground
- Easy access

Owner: N. Magoodhoo Council.



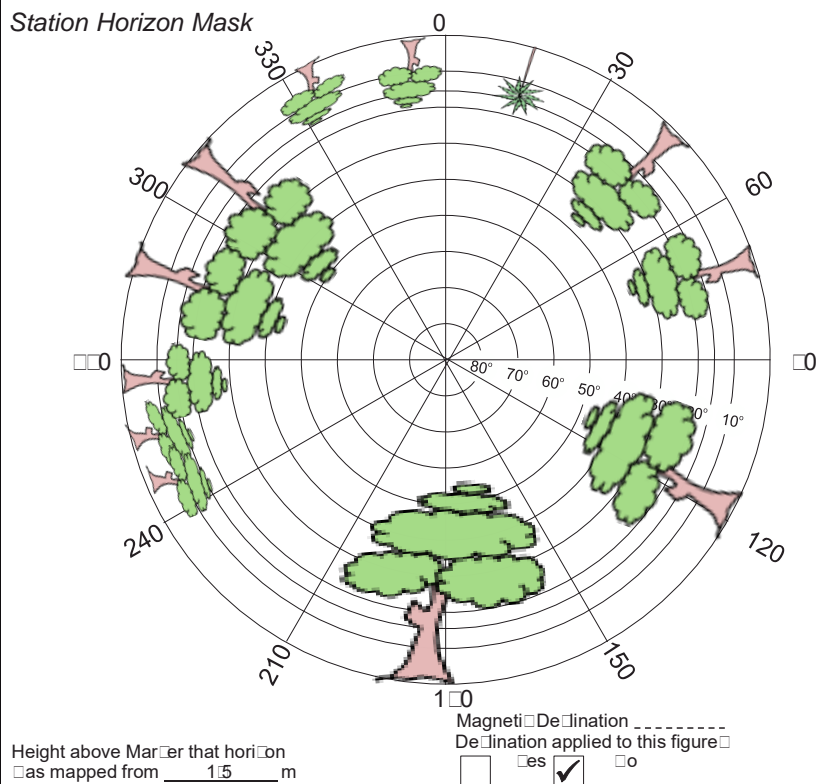


# SITE INFORMATION


Station Number

P S M 0 5 1 6

Station Horizon Mask



Locality



Set by Mohamed Aaesh

Scale not to scale

Date 000000

Maldives Land and Survey Authority, MINISTRY OF NATIONAL PLANNING, HOUSING & INFRASTRUCTURE, Ameene Magu, Maafannu, Male', 20392, Maldives, Office

(PABX): +(960) 3004300, Fax: +(960) 3004254, Email: [survey@housing.gov.mv](mailto:survey@housing.gov.mv), Web: [www.surveyofmaldives.gov.mv](http://www.surveyofmaldives.gov.mv)





CONTROL POINT DETAILS		Station Number	PSM 051
Coordinate Information			
Geodetic		Grid	
WGS 84		UTM Zone 43	
Lat: 5°46'27.68943"		Easting: 10055010	
Long: 73°21'43.18902"		Northing: 500550	
Ellipsoid Height: 0m		Orth Height: 1m	
Island Name: Magoodhoo		Date: 000000	


**Monument description & method of survey:**

- Concrete casted in 100mm wooden box length measuring 1000mm buried below ground 1.5m s.s rod driven into the concrete as the center mark. Monument labeled with s.s plate stating point ID.
- 100mm below ground level.
- GSS station survey post processing.
- Vertical height relative to PSM0515.

**General site condition & access:**

- Located at South side of the island in front of Waste Management Area.
- Access.

Owner: N. Magoodhoo Council



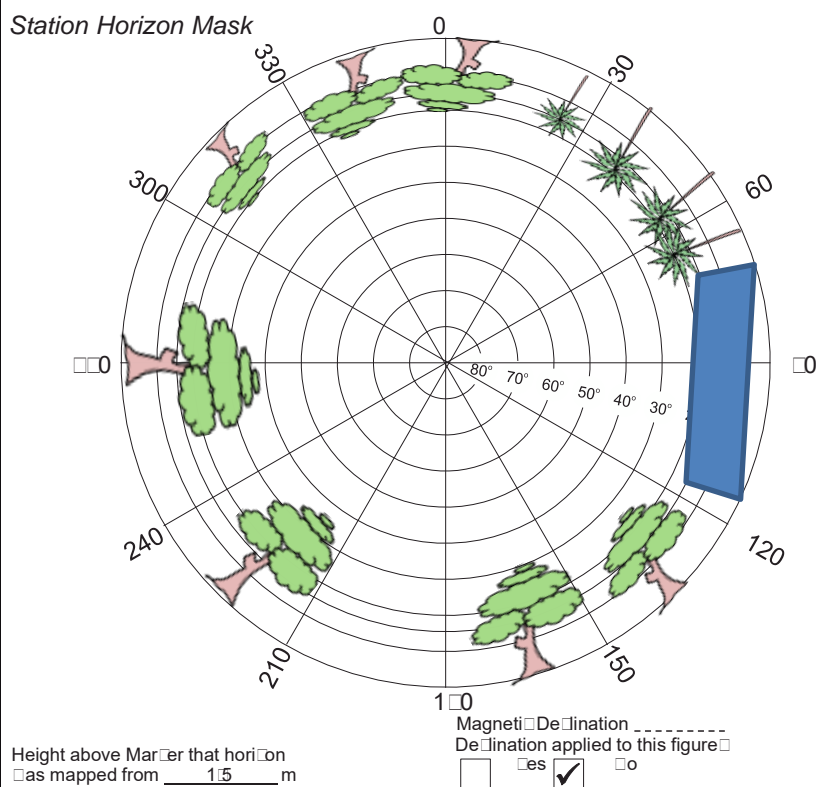


# SITE INFORMATION

Station Number

P S M 0 5 1 7

Station Horizon Mask



Locality



Set by Mohamed Aaesh

Scale not to scale

Date 000000

Maldives Land and Survey Authority, MINISTRY OF NATIONAL PLANNING, HOUSING & INFRASTRUCTURE, Ameen Magu, Maafannu, Male', 20392, Maldives, Office

(PABX): +(960) 3004300, Fax: +(960) 3004254, Email: [survey@housing.gov.mv](mailto:survey@housing.gov.mv), Web: [www.surveyofmaldives.gov.mv](http://www.surveyofmaldives.gov.mv)