

MALDIVES LAND AND SURVEY AUTHORITY

MINISTRY OF HOUSING AND INFRASTRUCTURE

Office (PABX): +(960) 3004300, Fax: +(960) 3004254

Ameenee Magu, Maafannu, Male', 20392, Maldives.

Email: survey@housing.gov.mv

Web: www. surveyofmaldives.gov.mv



CONTROL POINT DETAILS		Station Number	PSM 5385
Coordinate Information			
Geodetic		Grid	
WGS 84		UTM Zone 43	
Lat: 5° 23' 35.89299" N		E:275990.882	
Long: 72° 58' 42.27253 " E		N:596511.310	
Ellp Height:-94.855		Orth Height: +1.041	
Island Name: R.Huravalhi		Date: 11/03/2016	


Monument description & method of survey:

- Concrete casted in 1ft diameter PVC pipe, length measuring 3ft buried below ground, 1m s/s rod driven into the concrete as the center mark. Monument labeled with s/s plate stating point ID.
- Below 500mm.
- GNSS static survey post processing.
- Vertical height connected using tide prediction data.

General site condition & access:

- Located towards North West of the island.
- Easy access.

Owner: Amir Mansoor

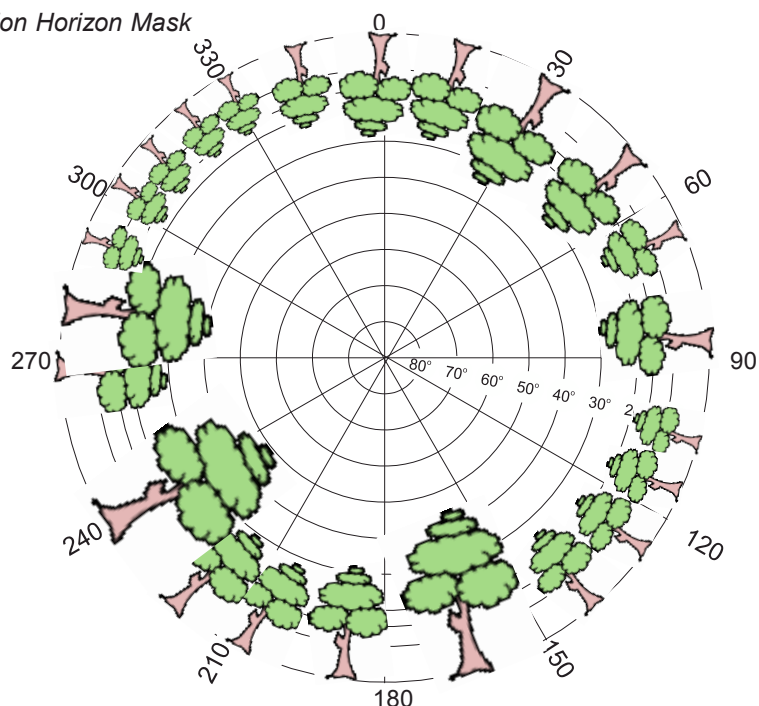


SITE INFORMATION

Station Number

P S M 5 3 8 5

Station Horizon Mask

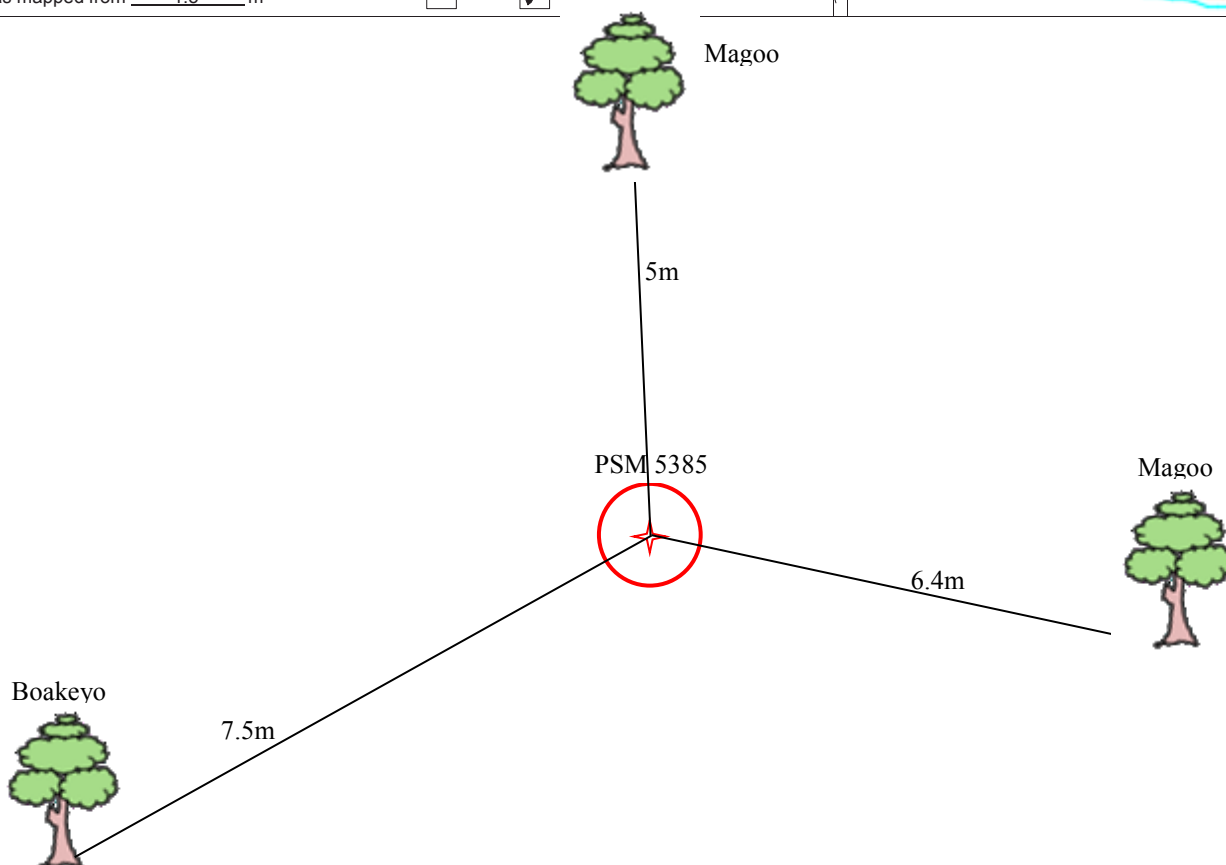
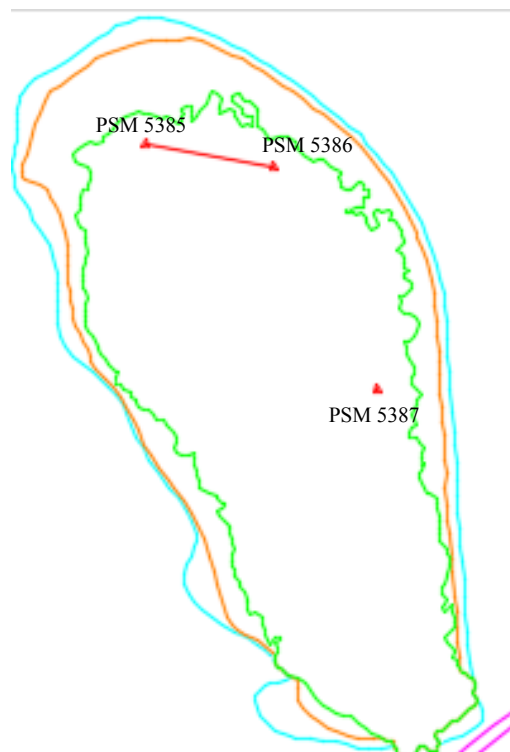


Height above Marker that horizon was mapped from 1.5 m

Magnetic Declination
Declination applied to this figure?
☐ Yes ☒ No



Locality



Sketched by: Abdul Shaif

Scale: Not to scale

Date: 07/05/2016

Maldives Land and Survey Authority, MINISTRY OF HOUSING AND INFRASTRUCTURE, Ameenee Magu, Maafannu, Male', 20392, Maldives,
Office (PABX): +(960) 3004300, Fax: +(960) 3004254, Email: survey@housing.gov.mv, Web: www.surveyofmaldives.gov.mv

MALDIVES LAND AND SURVEY AUTHORITY

MINISTRY OF HOUSING AND INFRASTRUCTURE

Office (PABX): +(960) 3004300, Fax: +(960) 3004254

Ameenee Magu, Maafannu, Male', 20392, Maldives.

Email: survey@housing.gov.mv

Web: www. surveyofmaldives.gov.mv



CONTROL POINT DETAILS		Station Number	PSM 5386
Coordinate Information			
Geodetic		Grid	
WGS 84		UTM Zone 43	
Lat: 5° 23' 35.50218" N		E:276057.691	
Long: 72° 58' 44.44541" E		N:596499.081	
Ellp Height:-94.635		Orth Height: +1.261	
Island Name: R.Huravalhi		Date: 11/03/2016	

Monument description & method of survey:

- Concrete casted in 1ft diameter PVC pipe, length measuring 3ft buried below ground, 1m s/s rod driven into the concrete as the center mark. Monument labeled with s/s plate stating point ID.
- Below 500mm.
- GNSS static survey post processing.
- Vertical height relative to PSM 5385.

General site condition & access:

- Located towards north east of the island.
- Easy access.

Owner: Amir Mansoor



SITE INFORMATION

Station Number

P

S

M

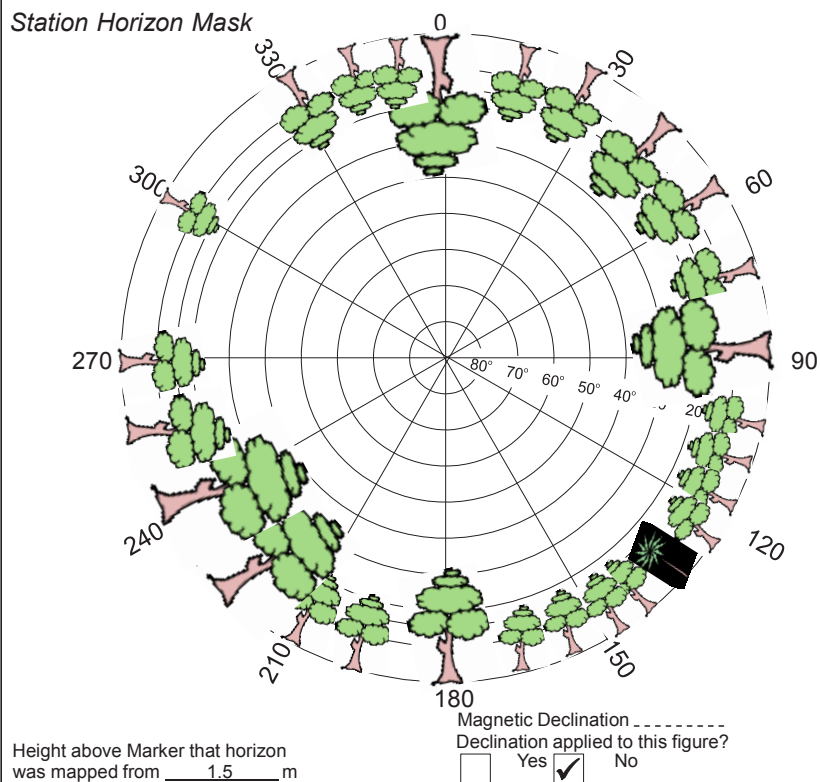
5

3

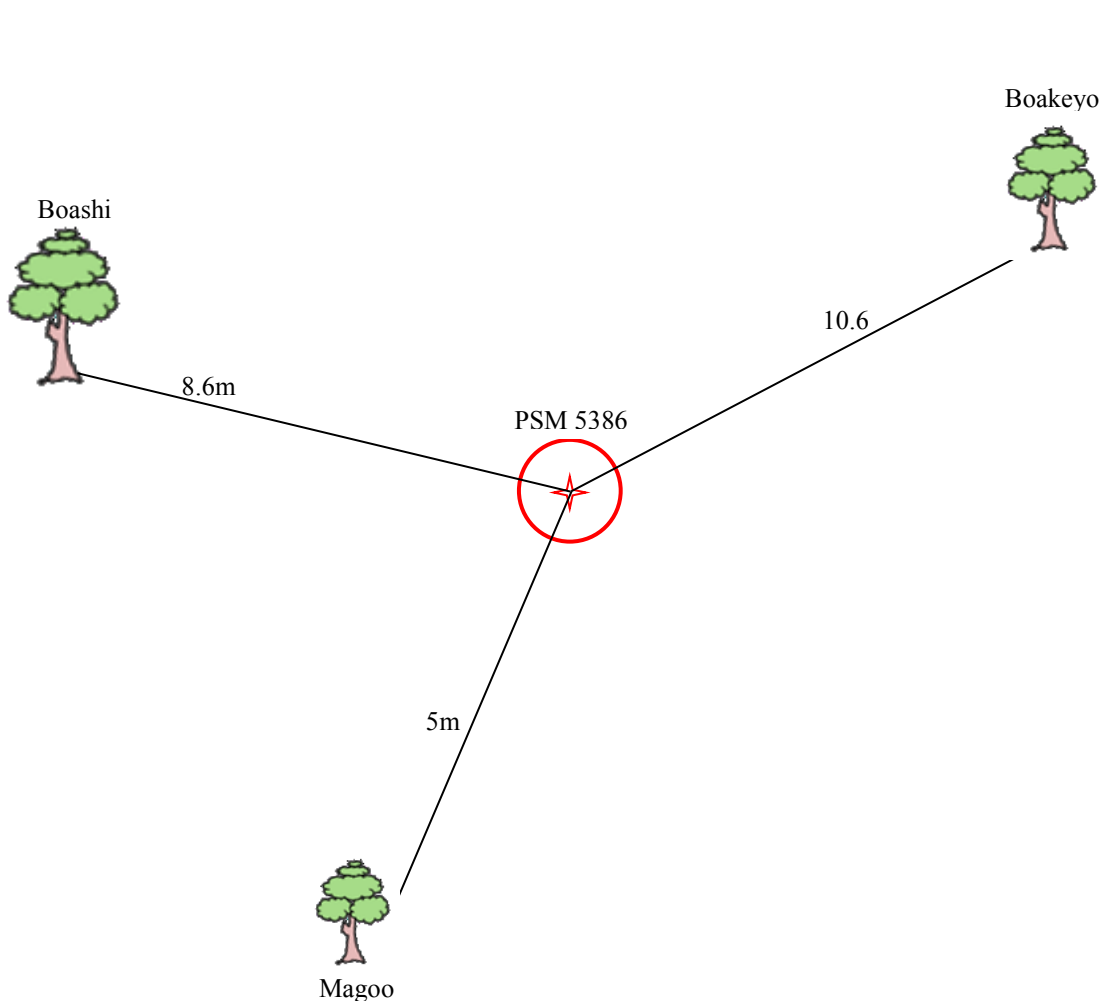
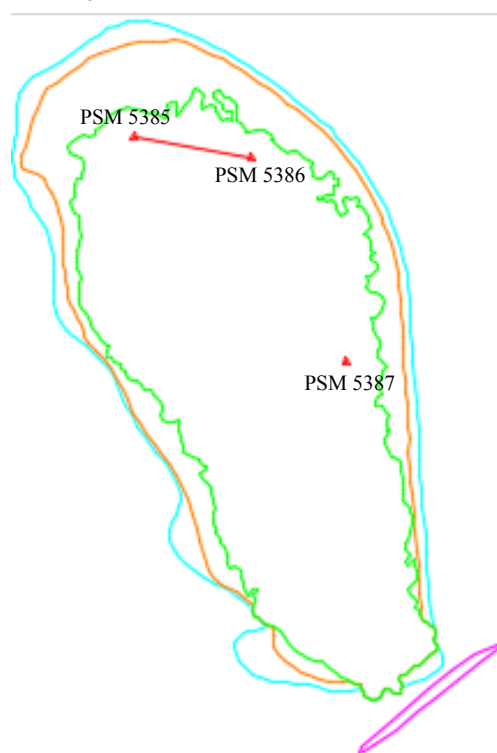
8

6

Station Horizon Mask



Locality



Sketched by: Abdul Shaif

Scale: Not to scale

Date: 07/05/2016

Maldives Land and Survey Authority, MINISTRY OF HOUSING AND INFRASTRUCTURE, Ameene Magu, Maafannu, Male', 20392, Maldives,
Office (PABX): +(960) 3004300, Fax: +(960) 3004254, Email: survey@housing.gov.mv, Web: www.surveyofmaldives.gov.mv

MALDIVES LAND AND SURVEY AUTHORITY

MINISTRY OF HOUSING AND INFRASTRUCTURE

Office (PABX): +(960) 3004300, Fax: +(960) 3004254

Ameenee Magu, Maafannu, Male', 20392, Maldives.

Email: survey@housing.gov.mv

Web: www. surveyofmaldives.gov.mv



CONTROL POINT DETAILS		Station Number	PSM 5387
Coordinate Information			
Geodetic		Grid	
WGS 84		UTM Zone 43	
Lat: 5° 23' 31.72981" N		E:276111.601	
Long: 72° 58' 46.20863" E		N:596382.997	
Ellp Height:-93.980		Orth Height: +1.916	
Island Name: R.huravalhi		Date: 11/03/2016	


Monument description & method of survey:

- Concrete casted in 1ft diameter PVC pipe, length measuring 3ft buried below ground, 1m s/s rod driven into the concrete as the center mark. Monument labeled with s/s plate stating point ID.
- Below 500mm.
- GNSS static survey post processing.
- Vertical height relative to PSM 5385.

General site condition & access:

- Located at mid-south-east of the island.
- Easy access.

Owner: Amir Mansoor

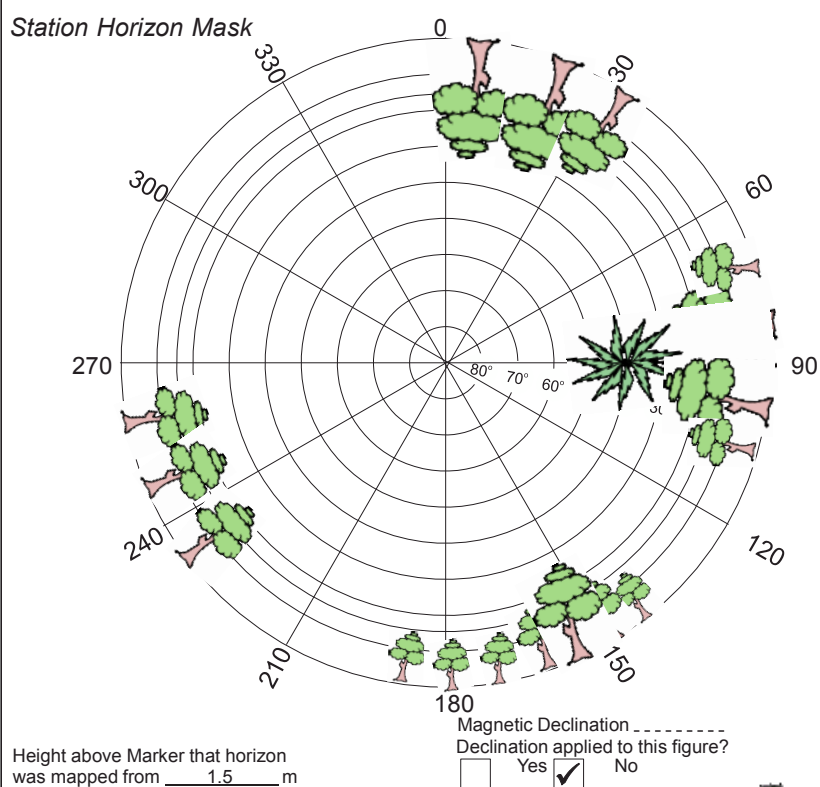


SITE INFORMATION

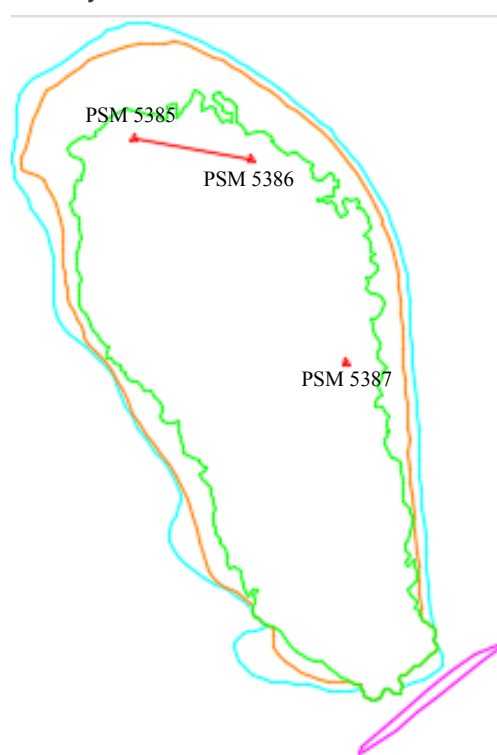
Station Number

P S M 5 3 8 7

Station Horizon Mask



Locality



Boakeyo

6.7m


PSM 5387

10.4

Coconut tree



9.1m



Magoo



North

Sketched by: Abdul Shaif

Scale: Not to scale

Date: 07/05/2016

Maldives Land and Survey Authority, MINISTRY OF HOUSING AND INFRASTRUCTURE, Ameennee Magu, Maafannu, Male', 20392, Maldives,
Office (PABX): +(960) 3004300, Fax: +(960) 3004254, Email: survey@housing.gov.mv, Web: www.surveyofmaldives.gov.mv