

MALDIVES LAND AND SURVEY AUTHORITY

MINISTRY OF HOUSING AND INFRASTRUCTURE

Office (PABX): +(960) 3004300, Fax: +(960) 3004254

Ameenee Magu, Maafannu, Male', 20392, Maldives.

Email: survey@housing.gov.mv

Web: www. surveyofmaldives.gov.mv



CONTROL POINT DETAILS	Station Number PSM5947
Coordinate Information	
Geodetic	Grid
WGS 84	UTM Zone 43 S
Lat: 0°39'27.247" S	E: 290090.631 m
Long: 73°06'49.742" E	N: 9927279.211 m
Ellp Height: -92.045 m	Orth Height: 1.281 m
Island Name: S. Hankede (LD0219)	Date: 28-05-2023

Monument description & method of survey

- Monument type A (modified). Concrete casted in situ to a 0.3mx0.3mx1m height wooden box, 1.5m s/s rod driven to ground with center point punched marked. Monument labeled with s/s plate stating the point ID
- Above 20mm from ground level
- Static Survey 3D control by GNSS post processing including PSM0230
- Vertical height relative to Registered PSM0230 at Maradhoofeydhoo
- Inter-visible to PSM5948

General site condition & access:

- Located at Southern end of Hankede at the side of Link Road, near Maradhoo causeway
- Easily Accessible

Owner: Maldives Fund Management Corporation Limited (MFMC)



DOWN TOWARD PSM



Height 1.3m Distance 2m
NORTH VIEW



Height 1.3m Distance 2m
EAST VIEW



Height 1.5m
FROM PSM UPTOWARD SKY



Height 1.3m Distance 2m
SOUTH VIEW



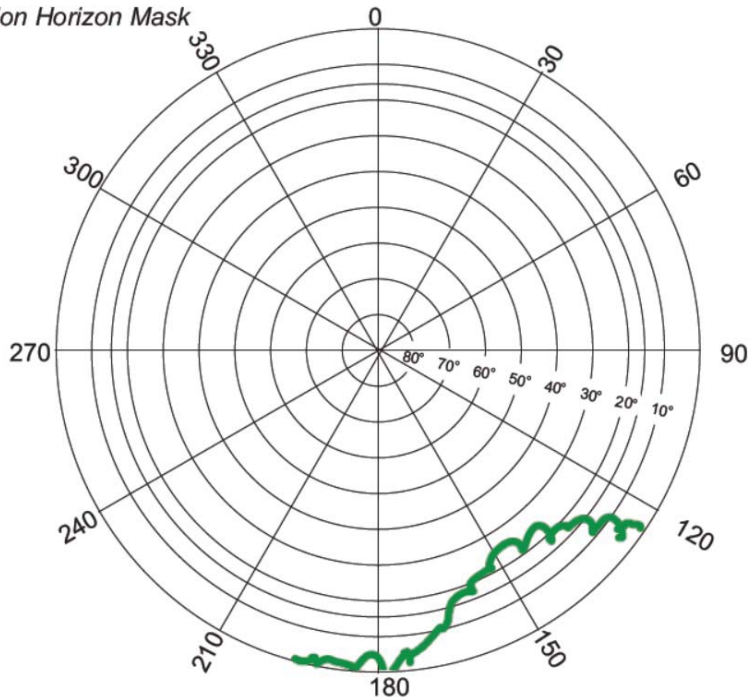
Height 1.3m Distance 2m
WEST VIEW

SITE INFORMATION

Station Number

P	S	M	5	9	4	7
---	---	---	---	---	---	---

Station Horizon Mask



Height above Marker that horizon was mapped from _____ 1.5 m

Magnetic Declination _____
Declination applied to this figure?
 Yes No



Locality



Sketched by: Ahmed

Scale: Not to scale

Date: 01-06-2023

MALDIVES LAND AND SURVEY AUTHORITY

MINISTRY OF HOUSING AND INFRASTRUCTURE

Office (PABX): +(960) 3004300, Fax: +(960) 3004254

Ameenee Magu, Maafannu, Male', 20392, Maldives.

Email: survey@housing.gov.mv

Web: www.surveyofmaldives.gov.mv



CONTROL POINT DETAILS	Station Number PSM5948
Coordinate Information	
Geodetic	Grid
WGS 84	UTM Zone 43 S
Lat: 0°39'25.08083"S	E: 289782.831 m
Long: 73°06'39.78903"E	N: 9927345.643 m
Ellp Height: -91.791 m	Orth Height: 1.538 m
Island Name: S. Hankede (LD0219)	Date: 28-05-2023

Monument description & method of survey

- Monument type A (modified). Concrete casted in situ to a 0.3mx0.3mx1m height wooden box, 1.5m s/s rod driven to ground with center point punched marked. Monument labeled with s/s plate stating the point ID
- Above 50mm from ground level
- Static Survey 3D control by GNSS post processing including PSM0230
- Vertical height relative to Registered PSM0230 at Maradhoofeydhoo
- Inter-visible to PSM5947


General site condition & access:

- Located at SouthWestern tip of Hankede
- Easily Accessible

Owner: Maldives Fund Management Corporation Limited (MFMC)




DOWN TOWARD PSM



Height 1.3m Distance 2m
NORTH VIEW



Height 1.3m Distance 2m
EAST VIEW



Height 1.5m
FROM PSM UPTOWARD SKY



Height 1.3m Distance 2m
SOUTH VIEW



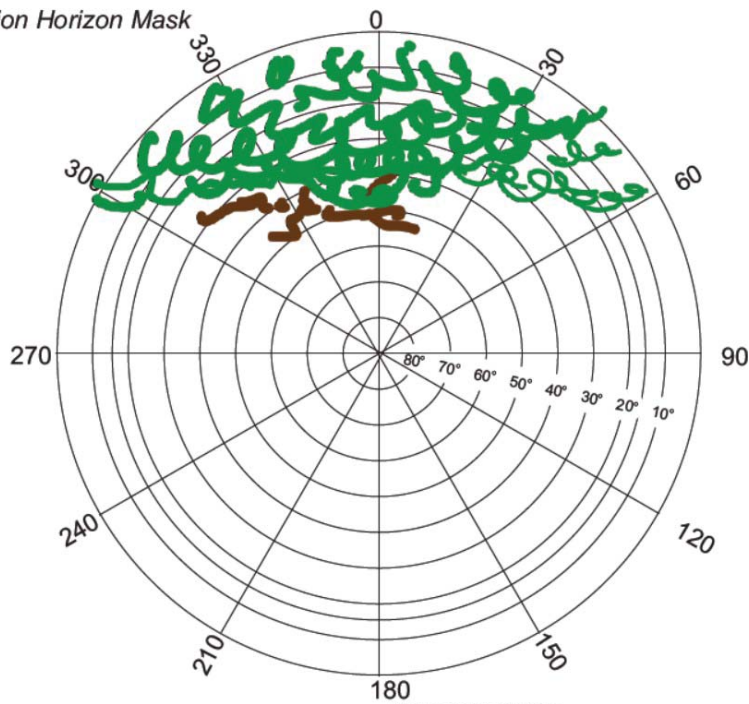
Height 1.3m Distance 2m
WEST VIEW

SITE INFORMATION

Station Number

P	S	M	5	9	4	8
---	---	---	---	---	---	---

Station Horizon Mask



Height above Marker that horizon was mapped from _____ 1.5_m

Magnetic Declination _____
Declination applied to this figure?
 Yes No



Locality



No permanent features for measurements



Sketched by: Ahmed

Scale: Not to scale

Date: 01-06-2023

MALDIVES LAND AND SURVEY AUTHORITY

MINISTRY OF HOUSING AND INFRASTRUCTURE

Office (PABX): +(960) 3004300, Fax: +(960) 3004254

Ameenee Magu, Maafannu, Male', 20392, Maldives.

Email: survey@housing.gov.mv

Web: www. surveyofmaldives.gov.mv



CONTROL POINT DETAILS	Station Number PSM5949
Coordinate Information	
Geodetic	Grid
WGS 84	UTM Zone 43 S
Lat: 0°39'14.03743"S	E: 289648.658 m
Long: 73°06'35.45445"E	N: 9927684.842 m
Ellp Height: -91.263 m	Orth Height: 2.070 m
Island Name: S. Hankede (LD0219)	Date: 28-05-2023

Monument description & method of survey

- Monument type A (modified). Concrete casted in situ to a 0.3mx0.3mx1m height wooden box, 1.5m s/s rod driven to ground with center point punched marked. Monument labeled with s/s plate stating the point ID
- Above 20mm from ground level
- Static Survey 3D control by GNSS post processing including PSM0230
- Vertical height relative to Registered PSM0230 at Maradhoo Feydhoo

General site condition & access:

- Located at North end of Hankede at the side of Link Road, near Hithadhoo (Gauken'di) causeway
- Easily Accessible

Owner: Maldives Fund Management Corporation Limited (MFMC)



DOWN TOWARD PSM



Height 1.3m NORTH VIEW Distance 2m



Height 1.3m EAST VIEW Distance 2m



Height 1.5m FROM PSM UPTOWARD SKY



Height 1.3m SOUTH VIEW Distance 2m

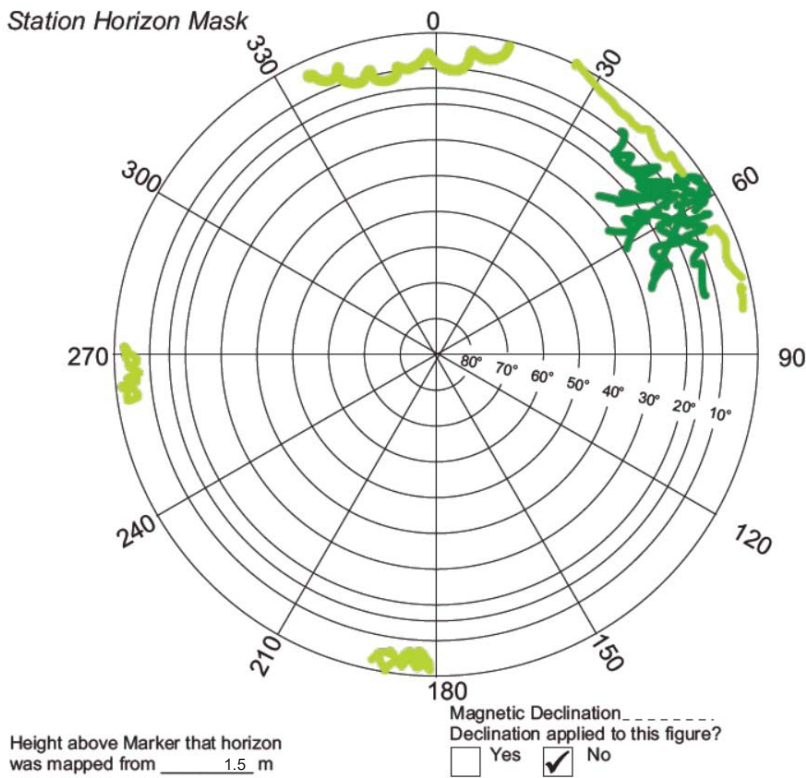


Height 1.3m WEST VIEW Distance 2m

SITE INFORMATION

Station Number

P	S	M	5	9	4	9
---	---	---	---	---	---	---



Locality



Sketched by: Ahmed

Scale: Not to scale

Date: 01-06-2023