

MALDIVES LAND AND SURVEY AUTHORITY

MINISTRY OF HOUSING AND INFRASTRUCTURE

Office (PABX): +(960) 3004300, Fax: +(960) 3004254

Ameenee Magu, Maafannu, Male', 20392, Maldives.

Email: survey@housing.gov.mv

Web: www.surveyofmaldives.gov.mv



CONTROL POINT DETAILS	Station Number PSM0604
Coordinate Information	
Geodetic	Grid
WGS 84	UTM Zone 43
Lat:	E: 284557.984m
Long:	N: 703208.628m
Ellp Height:	Orth Height: 1.421m
Island Name: Sh.Feydhoo LD1100	Date: 2023-11-13

Monument description & method of survey:

Inter-visible to PSM0605.
 casted to a wooden box 0.3mLx 0.3mB x 1mH.
 1.50m , 12mm SS thread rod , center point marked with punch ,
 Vertical and horizontal relative to BM11 refer to report for details.
 finished to 0.120m above ground level


General site condition & access:

Habour channel area
 Near south revetment

Owner: Sh.Feydhoo council



DOWN TOWARD PSM




NORTH VIEW

H 1.4m
D 3m



EAST VIEW

H 1.4m
D 3m




FROM PSM UPTOWARD SKY

1.5m



SOUTH VIEW

H 1.4m
D 3m



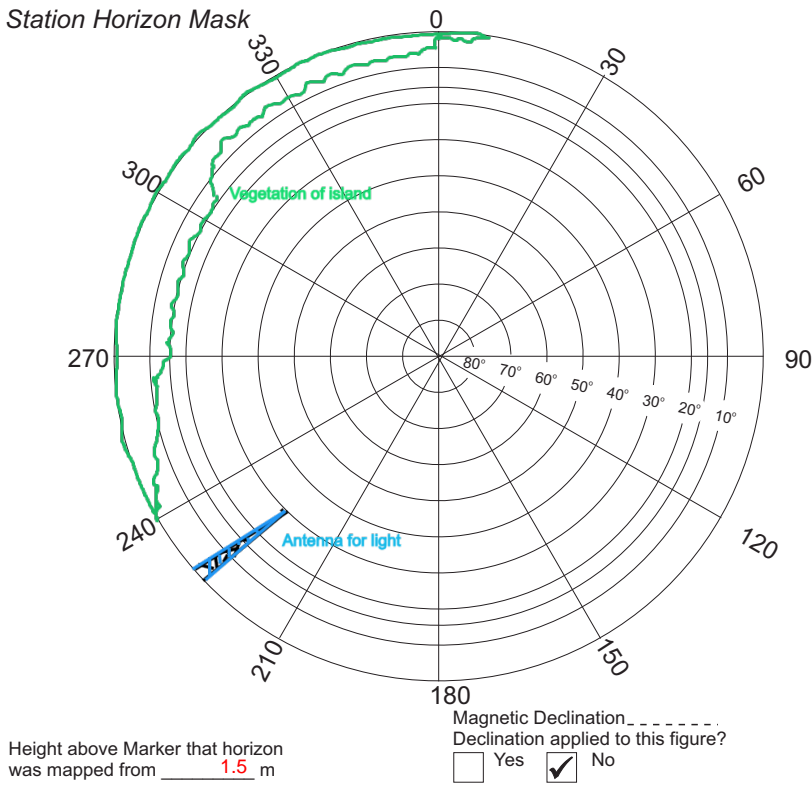
WEST VIEW

H 1.4m
D 3m

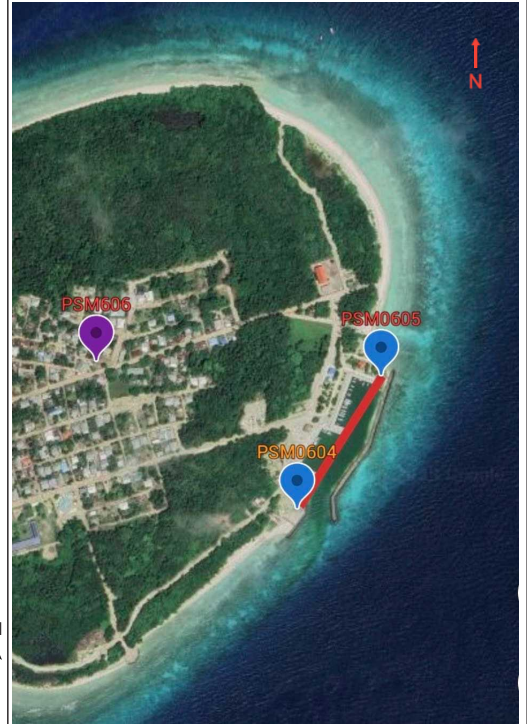
SITE INFORMATION

Station Number

P	S	M	0	6	0	4
---	---	---	---	---	---	---



Locality



Sketched by: **Saeed**

Scale: Not to scale

Date: **2023-11-13**

MALDIVES LAND AND SURVEY AUTHORITY

MINISTRY OF HOUSING AND INFRASTRUCTURE

Office (PABX): +(960) 3004300, Fax: +(960) 3004254

Ameenee Magu, Maafannu, Male', 20392, Maldives.

Email: survey@housing.gov.mv

Web: www.surveyofmaldives.gov.mv



CONTROL POINT DETAILS	Station Number PSM0605
Coordinate Information	
Geodetic	Grid
WGS 84	UTM Zone 43
Lat:	E: 284714.164m
Long:	N: 703455.810m
Ellp Height:	Orth Height: 1.490m
Island Name: Sh.Feydhoo LD1100	Date: 2023-11-13

Monument description & method of survey:

Inter-visible to PSM0604.
 casted to a wooden box 0.3mLx 0.3mB x 1mH.
 1.50m , 12mm SS thread rod , center point marked with punch ,
 Vertical and horizontal relative to PSM604
 finished to 0.100m above ground level

General site condition & access:

Habour area
 north revetment and Near cafe

Owner: Sh.Feydhoo council



DOWN TOWARD PSM




NORTH VIEW

H 1.4m
D 3m



EAST VIEW

H 1.4m
D 3m



FROM PSM UPTOWARD SKY

1.5m



SOUTH VIEW

H 1.4m
D 3m



WEST VIEW

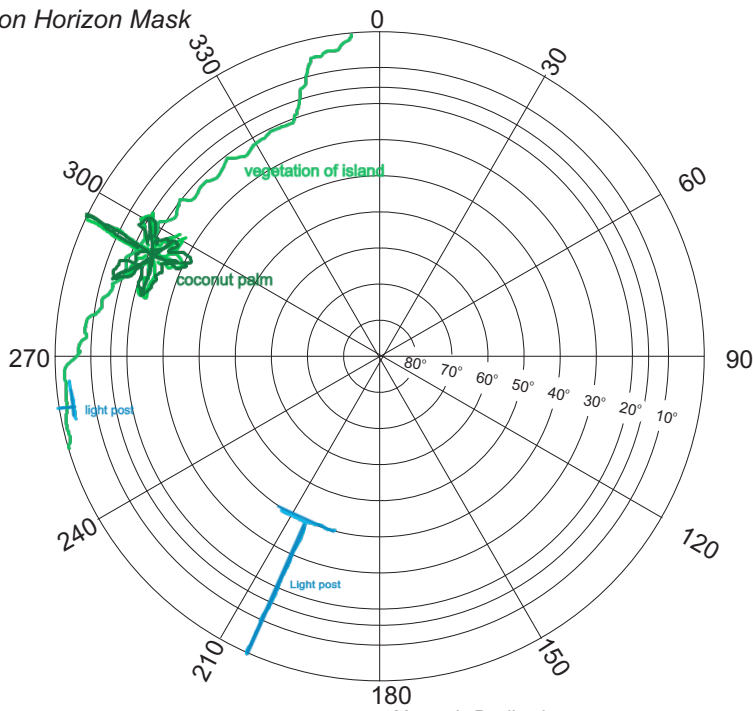
H 1.4m
D 3m

SITE INFORMATION

Station Number

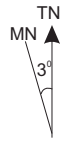
P	S	M	0	6	0	5
---	---	---	---	---	---	---

Station Horizon Mask


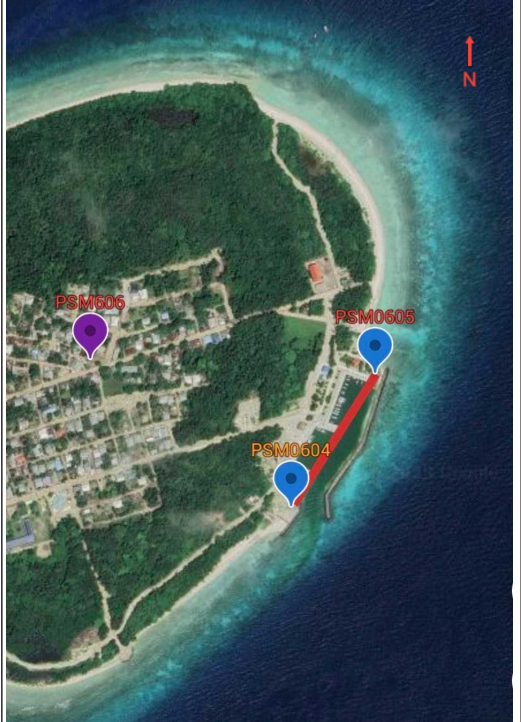


Height above Marker that horizon was mapped from 1.5 m

Magnetic Declination _____
 Declination applied to this figure?
 Yes No



Locality



Sketched by: **Saeed**

Scale: Not to scale

Date: **2023-11-13**

MALDIVES LAND AND SURVEY AUTHORITY

MINISTRY OF HOUSING AND INFRASTRUCTURE

Office (PABX): +(960) 3004300, Fax: +(960) 3004254

Ameenee Magu, Maafannu, Male', 20392, Maldives.

Email: survey@housing.gov.mv

Web: www. surveyofmaldives.gov.mv



CONTROL POINT DETAILS	Station Number PSM0606
Coordinate Information	
Geodetic	Grid
WGS 84	UTM Zone 43
Lat:	E: 284190.156m
Long:	N: 703484.407m
Ellp Height:	Orth Height: 1.506m
Island Name: Sh.Feydhoo LD1100	Date: 2023-11-13


Monument description & method of survey:

casted to a wooden box 0.3mLx 0.3mB x 1mH.
1.50m , 12mm SS thread rod , center point marked with punch ,
Vertical and horizontal relative to PSM604
finished to the ground level


General site condition & access:

located at pocket park next to old telecom mast.
old mosque block.

Owner: Sh.Feydhoo council




DOWN TOWARD PSM



NORTH VIEW

H 1.4m
D 2m




EAST VIEW

H 1.4m
D 3m



FROM PSM UPTOWARD SKY

1.5m



SOUTH VIEW

H 1.4m
D 3m



WEST VIEW

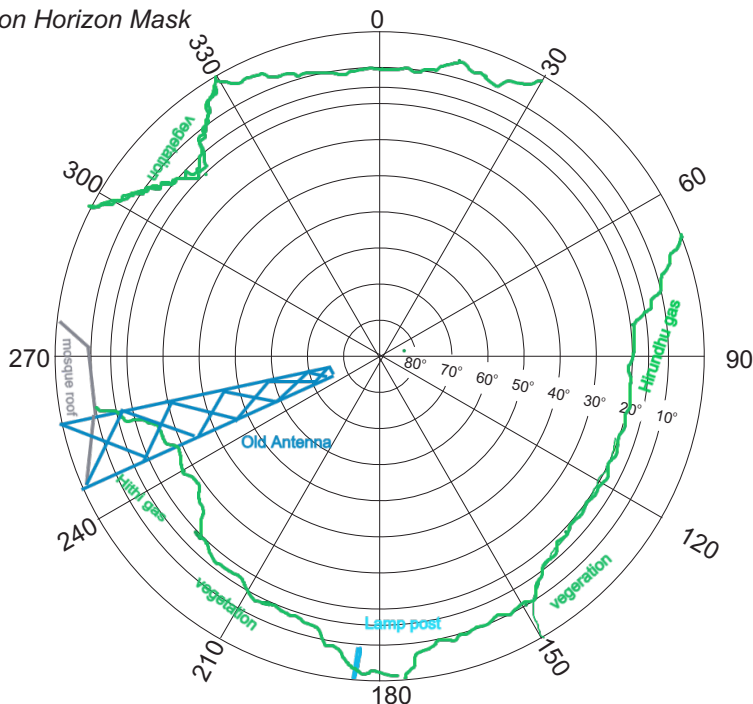
H 1.4m
D 2m

SITE INFORMATION

Station Number

P	S	M	0	6	0	6
---	---	---	---	---	---	---

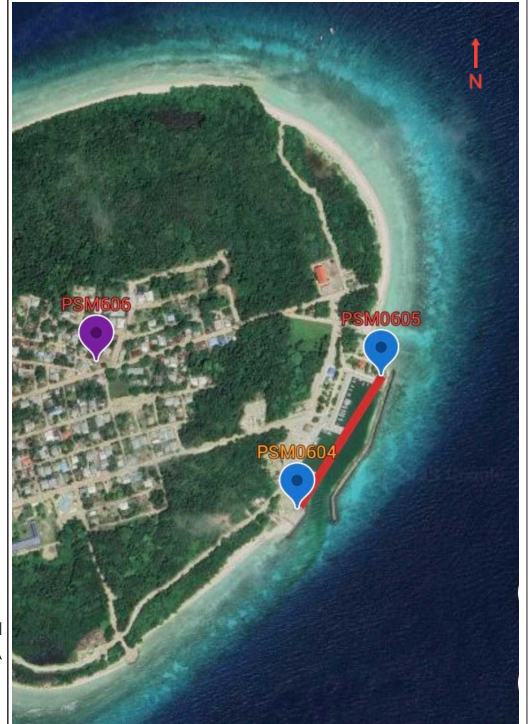
Station Horizon Mask



Height above Marker that horizon was mapped from 1.5 m

Magnetic Declination _____
 Declination applied to this figure?
 Yes No

Locality



Sketched by: **Saeed**

Scale: Not to scale

Date: **2023-11-13**