

MALDIVES LAND AND SURVEY AUTHORITY**MINISTRY OF HOUSING AND INFRASTRUCTURE**

Office (PABX): +(960) 3004300, Fax: +(960) 3004254

Email: survey@housing.gov.mvWeb: www.surveyofmaldives.gov.mv

Ameenee Magu, Maafannu, Male', 20392, Maldives



CONTROL POINT DETAILS	Station Number: PSM 0356
Coordinate Information	
Geodetic	Grid
WGS 84	UTMSouth-Zone_43 : 72E to 78E
Lat: 6°17'14.05"N	E: 305929.596m
Long: 73°14'44.61"E	N: 695281.931m
Ellp Height: -92.450m	Orth Height: +0.942m from MSL

Island Name: SH. Milandhoo	Date: 28th August 2020
----------------------------	------------------------

Monument description & method of survey:

- Concrete casted in situ to a diameter 0.2m-0.3m pvc pipe, 1m in length, 1.5m s/s driven to ground as centre with cross mark. Monument labelled with s/s plate stating the point ID. Fixed to a type A monument (with a 12" PVC pipe)
- Above 70mm from ground level.
- GNSS Static Survey was done by using 2 Topcon GR-5 differential GPS.
- Vertical datum (MSL) derived from Water level measured at Milandhoo referred to PSM0356 using Hdh.Hanimaadhoo predicted tide.

General site condition & access:

PSM 0356 is established on the north eastern side of Milandhoo island, inside the Football Ground and approximately 210 meters inside the high tide line

Owner:

North	Sky view from PSM	West
<p>Height: 1.6m Distance: 1.4m</p>	<p>Height: 1.6m</p>	<p>Height: 1.6m Distance: 1.2m</p>
South	Top of PSM	East
<p>Height: 1.6m Distance: 1.3m</p>		<p>Height: 1.6m Distance: 1.1m</p>

SITE INFORMATION

Station Number

P

S

M

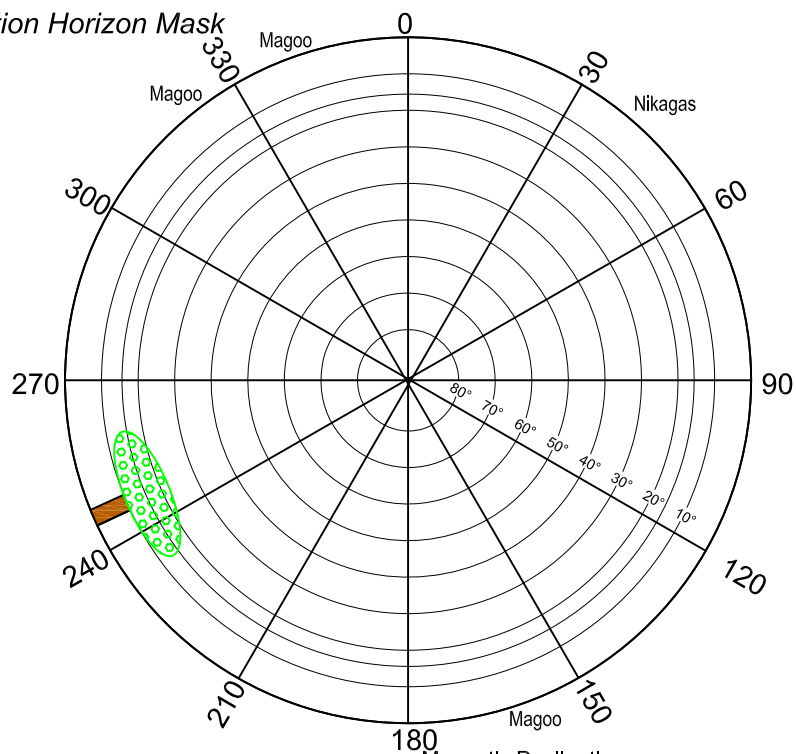
0

3

5

6

Station Horizon Mask

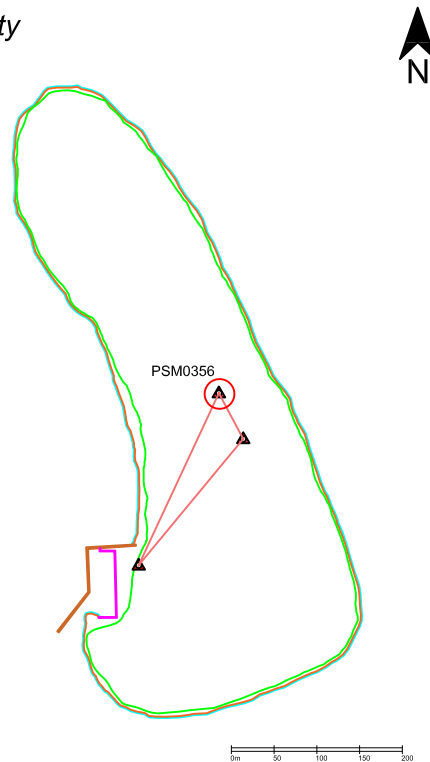


Height above Marker horizon
was mapped from 1.483 m

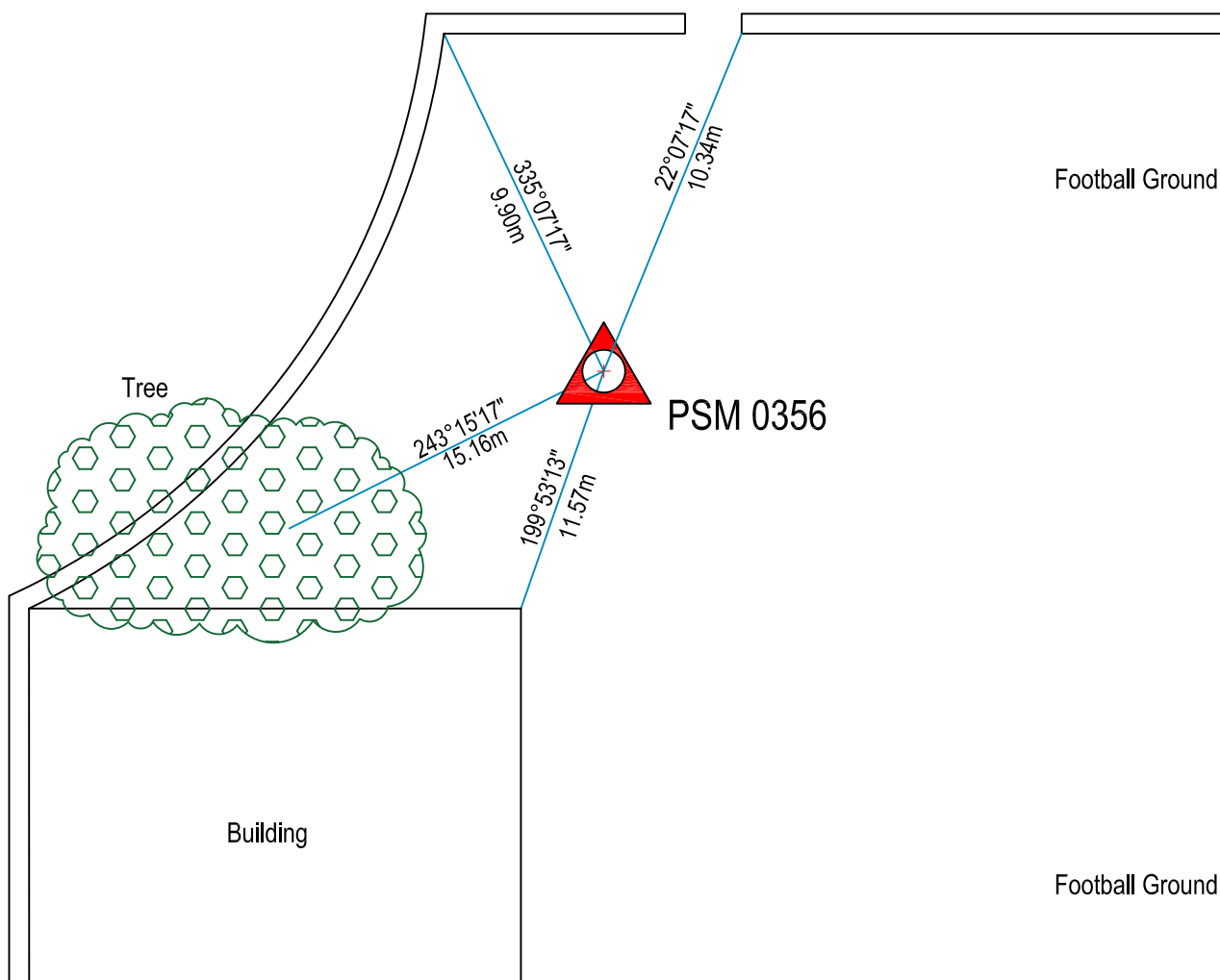
Magnetic Declination.....
Declination applied to this figure?
☐ Yes ☒ No



Locality



Football Ground North Entrance



Sketched by: Mohamed Shifaf

Scale: Not to scale

Date: 28th August 2020

MALDIVES LAND AND SURVEY AUTHORITY**MINISTRY OF HOUSING AND INFRASTRUCTURE**

Office (PABX): +(960) 3004300, Fax: +(960) 3004254

Email: survey@housing.gov.mv

Web: www.surveyofmaldives.gov.mv

Ameenee Magu, Maafannu, Male', 20392, Maldives



CONTROL POINT DETAILS	Station Number: PSM 0357
Coordinate Information	
Geodetic	Grid
WGS 84	UTMSouth-Zone_43 : 72E to 78E
Lat: 6°17'08.82"N	E: 306014.826m
Long: 73°14'47.40"E	N: 695120.894m
Ellp Height: -92.483m	Orth Height: +0.909m from MSL

Island Name: SH. Milandhoo	Date: 28th August 2020
----------------------------	------------------------

Monument description & method of survey:

- Concrete casted in situ to a diameter 0.2m-0.3m pvc pipe, 1m in length, 1.5m s/s driven to ground as centre with cross mark. Monument labelled with s/s plate stating the point ID. Fixed to a type A monument (with a 12" PVC pipe)
- Above 80mm from ground level.
- GNSS Static Survey was done by using 2 Topcon GR-5 differential GPS.
- The vertical coordinate (Z) of the PSM (PSM0357) was computed by using the difference in heights derived from GNSS static survey.

General site condition & access:

PSM 0357 was established on the north eastern side of Milandhoo island, inside the Football Ground. PSM 0357 is currently located near the southern side entrance to the Football Ground and is established on the high ground where the ground is stable and compact.

Owner:

North	Sky view from PSM	West
 Height: 1.6m Distance: 1.3m	 Height: 1.6m	 Height: 1.6m Distance: 1.2m
South	Top of PSM	East
 Height: 1.6m Distance: 1.3m	 Height: 1.6m Distance: 1.4m	 Height: 1.6m Distance: 1.4m

SITE INFORMATION

Station Number

P

S

M

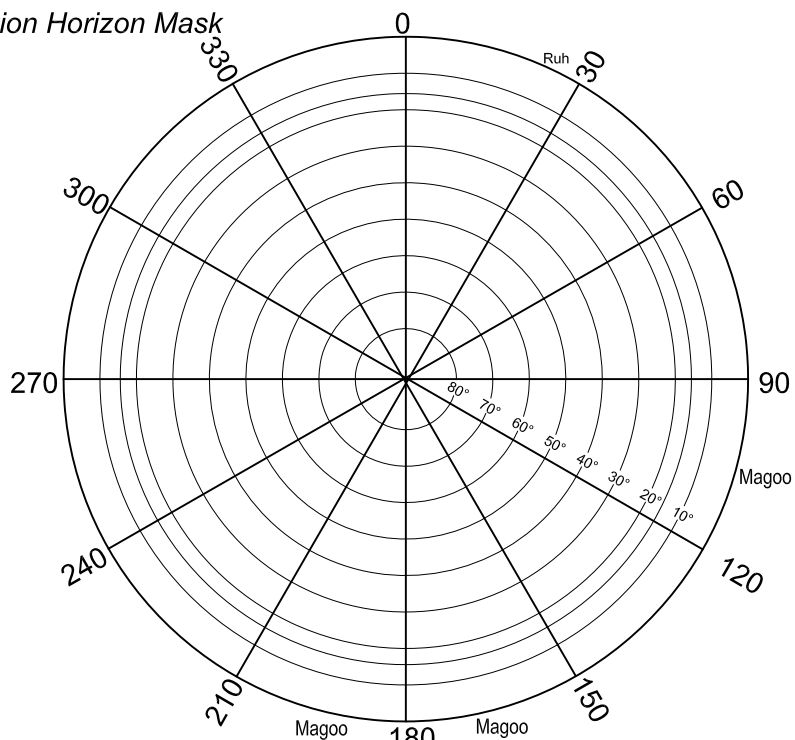
0

3

5

7

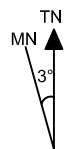
Station Horizon Mask



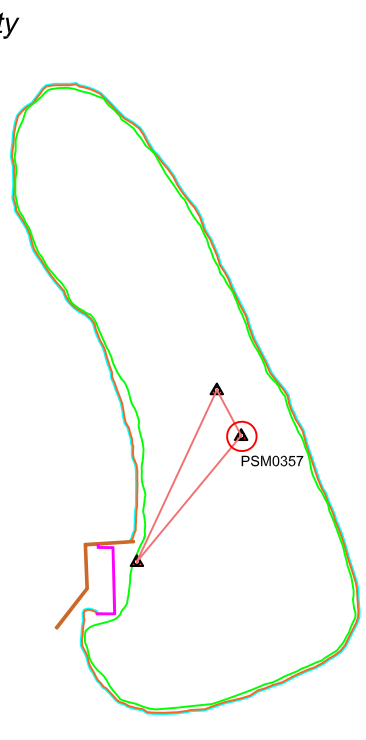
Height above Marker horizon
was mapped from 1.510m

Magnetic Declination.....
Declination applied to this figure?

☐ Yes

☒ No


Locality



Goal Post



PSM 0357



335°09'20"
40.96m

120°11'06"
12.42m

111°17'23"
15.42m



Sketched by: Mohamed Shifaf

Scale: Not to scale

Date: 28th August 2020

MALDIVES LAND AND SURVEY AUTHORITY**MINISTRY OF HOUSING AND INFRASTRUCTURE**

Office (PABX): +(960) 3004300, Fax: +(960) 3004254

Email: survey@housing.gov.mv

Web: www.surveyofmaldives.gov.mv

Ameenee Magu, Maafannu, Male', 20392, Maldives



CONTROL POINT DETAILS	Station Number: PSM 0358
Coordinate Information	
Geodetic	Grid
WGS 84	UTMSouth-Zone_43 : 72E to 78E
Lat: 6°17'54.03"N	E: 305661.490m
Long: 73°14'35.95"E	N: 694667.873m
Ellp Height: -91.766m	Orth Height: +1.626m from MSL

Island Name: SH. Milandhoo	Date: 28th August 2020
----------------------------	------------------------







Monument description & method of survey:

- Concrete casted in situ to a diameter 0.2m-0.3m pvc pipe, 1m in length, 1.5m s/s driven to ground as centre with cross mark. Monument labelled with s/s plate stating the point ID. Fixed to a type A monument (with a 12" PVC pipe)
- Above 85mm from ground level.
- GNSS Static Survey was done by using 2 Topcon GR-5 differential GPS.
- The vertical coordinate (Z) of the PSM (PSM0358) was computed by using the difference in heights derived from GNSS static survey.

General site condition & access:

PSM 0358 is established on the south western side of Milandhoo island, around 80 meters inside the high tide line. It is located facing the harbor area. PSM 0358 is established on the high ground where the ground is stable and compact.

Owner:

North	Sky view from PSM	West
	 Height: 1.6m	
South	Top of PSM	East
		

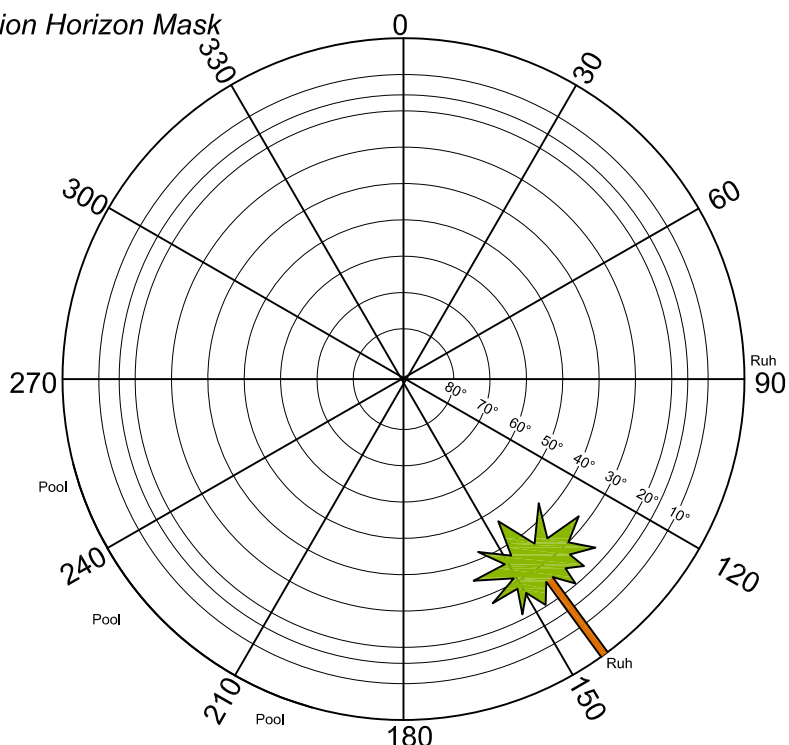
SITE INFORMATION

Station Number

P S M

0 3 5 8

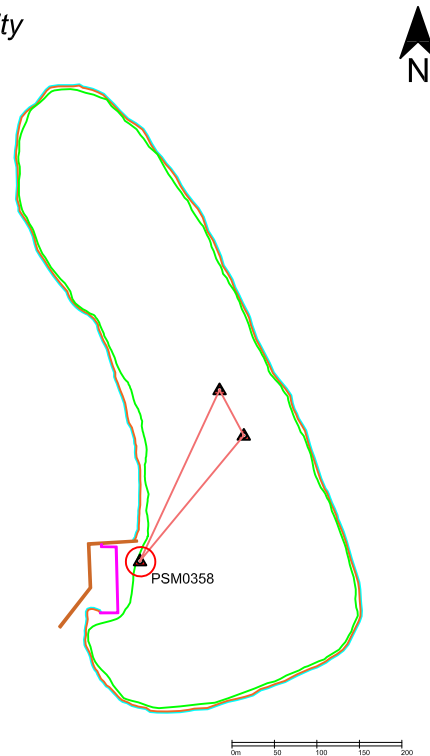
Station Horizon Mask



Height above Marker horizon
was mapped from 1.510m

Magnetic Declination.....
Declination applied to this figure?
☐ Yes ☒ No

Locality



Harbor



299°17'23"
95.31m

Lamp Post

271°08'22"
70.60m

PSM 0358

169°13'33"
15.24m

Ruh

Harbor

Sketched by: Mohamed Shifaf

Scale: Not to scale

Date: 28th August 2020