

MALDIVES LAND SURVEY AUTHORITY

MINISTRY OF HOUSING AND INFRASTRUCTURE

Office (PABX): +(960) 3004300, Fax: +(960) 3004254

Email: survey@housing.gov.mv

Web: www.surveyofmaldives.gov.mv,

Ameenee Magu, Maafannu, Male', 20392, Maldives.



CONTROLPOINT DETAILS	Station Number	PSM 0559
Coordinate Information		
Geodetic	Grid	
WGS 84	UTM Zone 43	
Lat: 2:19:27.66504N	E:	268524.302m
Long: 72:55:06.76001E	N:	257082.662m
Ellp Height: -87.8573m	Orth Height:	+1.091m
Island Name: TH.KANDOODHOO	Date:	27 APRIL 2023


Monument description & method of survey:

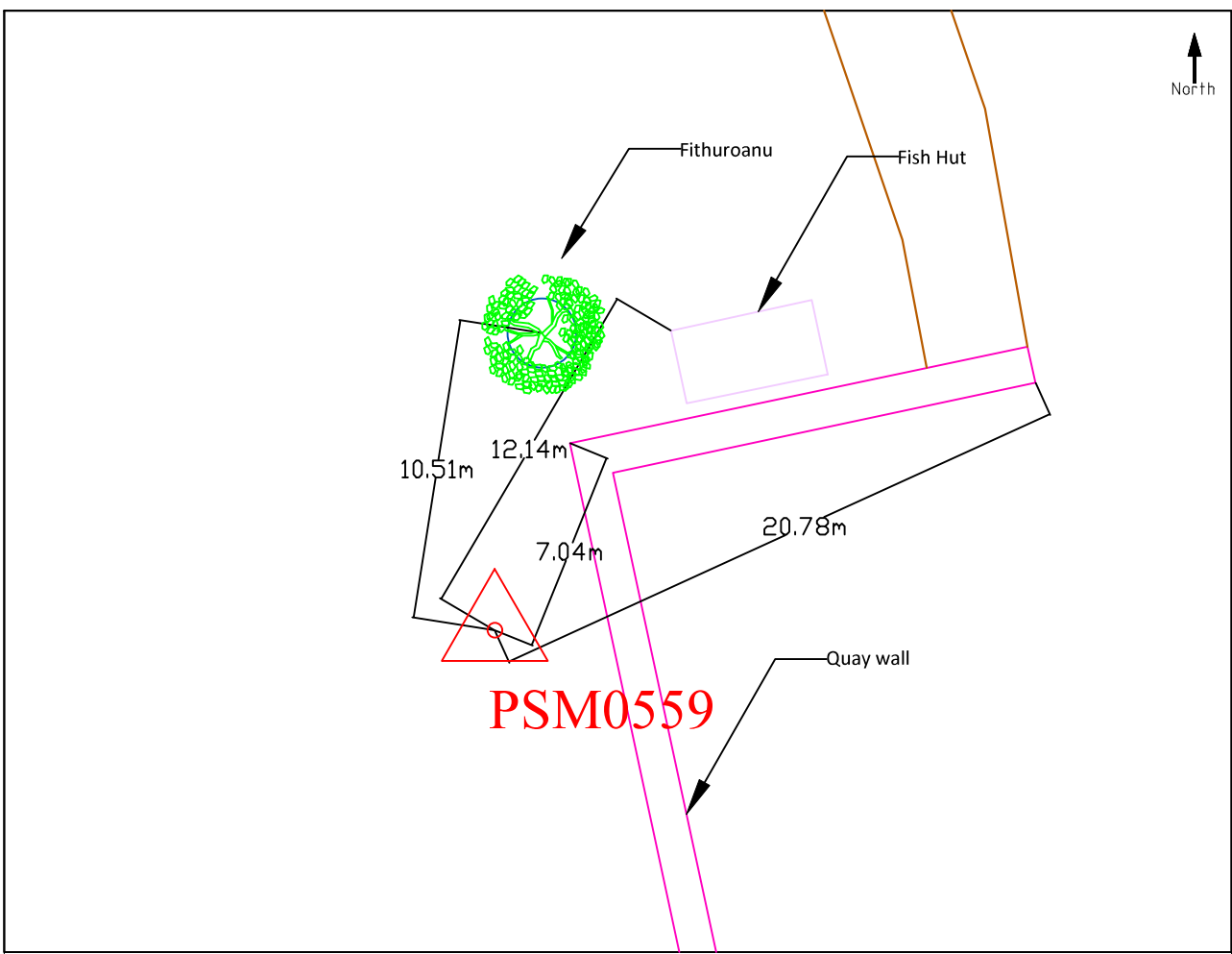
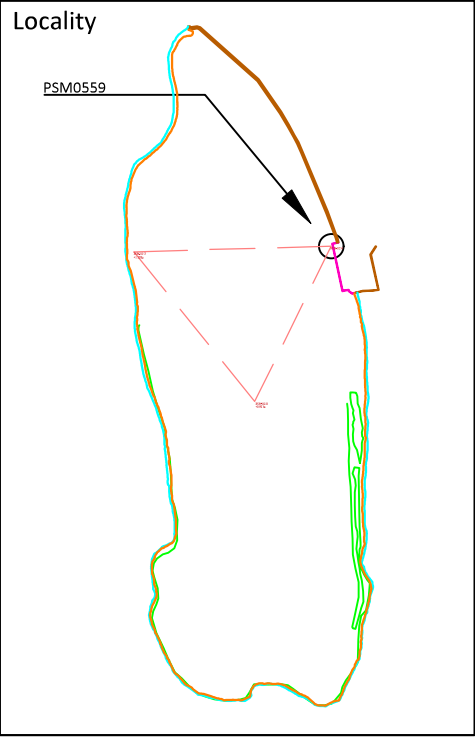
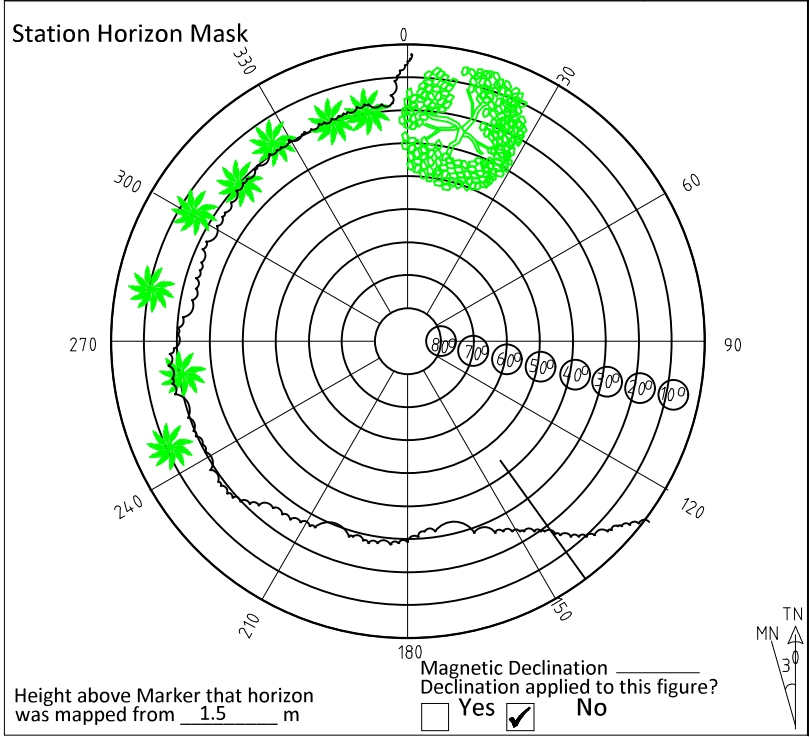
- Established to Type A monument standard. -Stainless steel plate fixed to concrete by Four bolts - Horizontal coordinates fixed by GNSS Static survey.
- Stainless steel plate fixed to concrete by Four bolts
- Horizontal coordinates fixed by GNSS Static survey.
- Below 200mm
- Elevation reduced relative to Local MSL by reference to tide prediction data MET (Hulhule')

General site condition & access:

- Easily accessible area with wide angle of sky visibility
- Located at harbor area, towards north corner of harbor quay wall

Owner: KANDODHOO COUNCIL





Sketched by: MM MUBEEN Scale: Not to Scale Date: 27 April 2023

MALDIVES LAND SURVEY AUTHORITY

MINISTRY OF HOUSING AND INFRASTRUCTURE

Office (PABX): +(960) 3004300, Fax: +(960) 3004254

Email: survey@housing.gov.mv

Web: www.surveyofmaldives.gov.mv,

Ameenee Magu, Maafannu, Male', 20392, Maldives.



CONTROLPOINT DETAILS	Station Number	PSM 0560
Coordinate Information		
Geodetic	Grid	
WGS 84	UTM Zone 43	
Lat: 2:19:27.15224N	E:	268017.093m
Long: 72:54:50.34885E	N:	257067.655m
Ellp Height: -87.8577m	Orth Height:	+1.125m
Island Name: TH.KANDOODHOO	Date:	27 APRIL 2023


Monument description & method of survey:

- Established to Type A monument standard. -Stainless steel plate fixed to concrete by Four bolts - Horizontal coordinates fixed by GNSS Static survey.
- Stainless steel plate fixed to concrete by Four bolts
- Horizontal coordinates fixed by GNSS Static survey.
- Below 200mm
- Reduce level of PSM 0559 was transferred to PSM 0560 by using the level difference obtained from the GNSS static survey.

General site condition & access:

- Easily accessible area with wide angle of sky visibility
- Bench mark is located in the northern most cross road, towards west side beach.

Owner: KANDODHOO COUNCIL

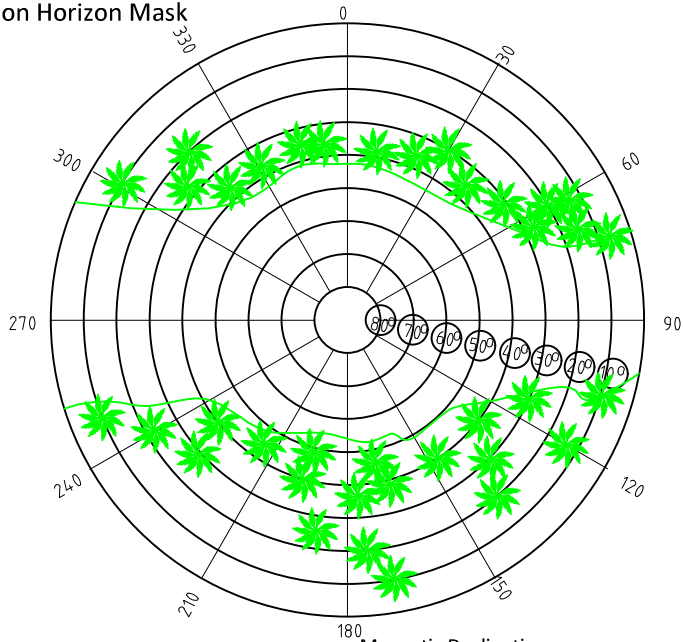


SITE INFORMATION

Station Number

P	S	M	0	5	6	0
---	---	---	---	---	---	---

Station Horizon Mask

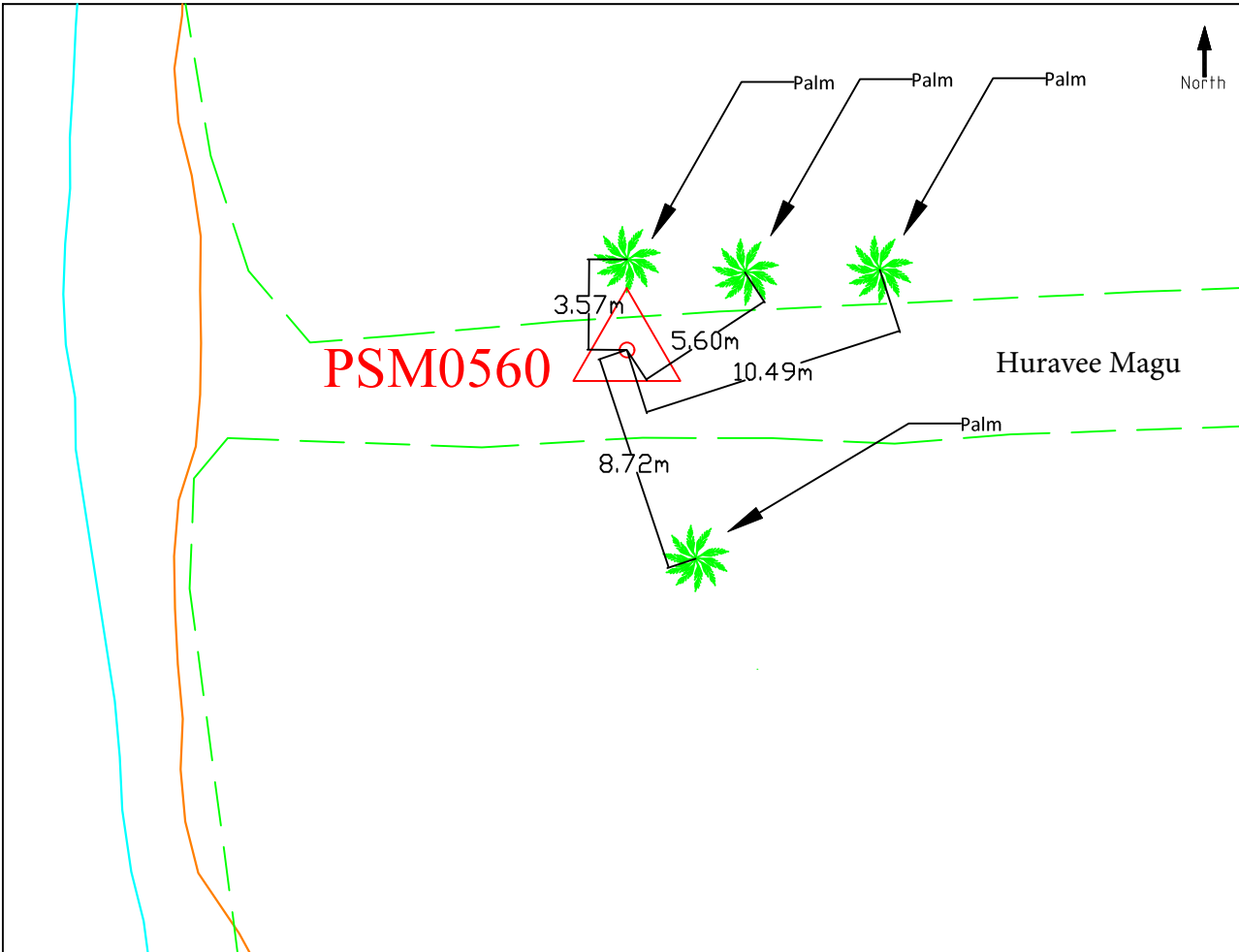


Height above Marker that horizon was mapped from 1.5 m

Magnetic Declination
Declination applied to this figure?
 Yes No



Locality



Sketched by: MM MUBEEN

Scale: Not to Scale

Date: 27 April 2023

MALDIVES LAND SURVEY AUTHORITY

MINISTRY OF HOUSING AND INFRASTRUCTURE

Office (PABX): +(960) 3004300, Fax: +(960) 3004254

Email: survey@housing.gov.mv

Web: www.surveyofmaldives.gov.mv,

Ameenee Magu, Maafannu, Male', 20392, Maldives.



CONTROLPOINT DETAILS	Station Number	PSM 0561
Coordinate Information		
Geodetic	Grid	
WGS 84	UTM Zone 43	
Lat: 2:19:14.63067N	E:	268327.694m
Long: 72:55:00.41741E	N:	256682.487m
Ellp Height: -87.6156m	Orth Height:	+1.352m
Island Name: TH.KANDOODHOO	Date:	27 APRIL 2023

Monument description & method of survey:

- Established to Type A monument standard. -Stainless steel plate fixed to concrete by Four bolts - Horizontal coordinates fixed by GNSS Static survey.
- Stainless steel plate fixed to concrete by Four bolts
- Horizontal coordinates fixed by GNSS Static survey.
- Below 100mm
- Reduce level of PSM 0559 was transferred to PSM 0561 by using the level difference obtained from the GNSS static survey.

General site condition & access:

- Easily accessible area with wide angle of sky visibility
- Located inside the old "Hukuru Miskiy" boundary.

Owner: KANDODHOO COUNCIL

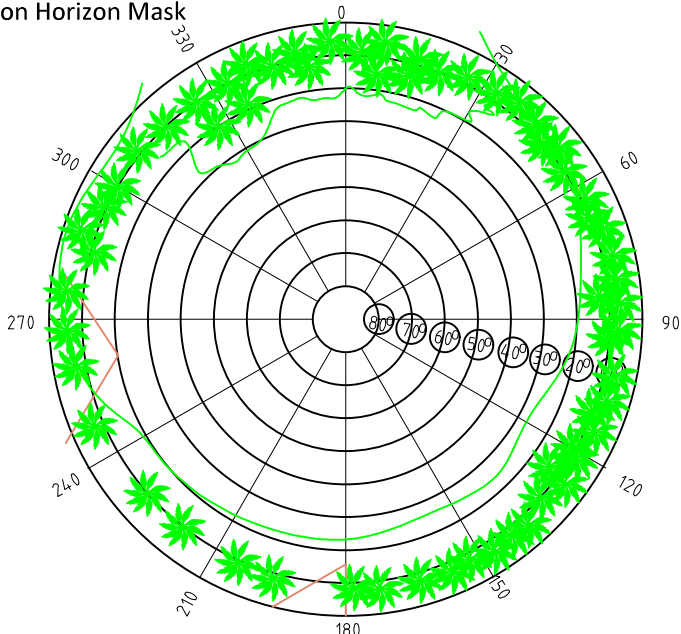


SITE INFORMATION

Station Number

P	S	M	0	5	6	1
---	---	---	---	---	---	---

Station Horizon Mask

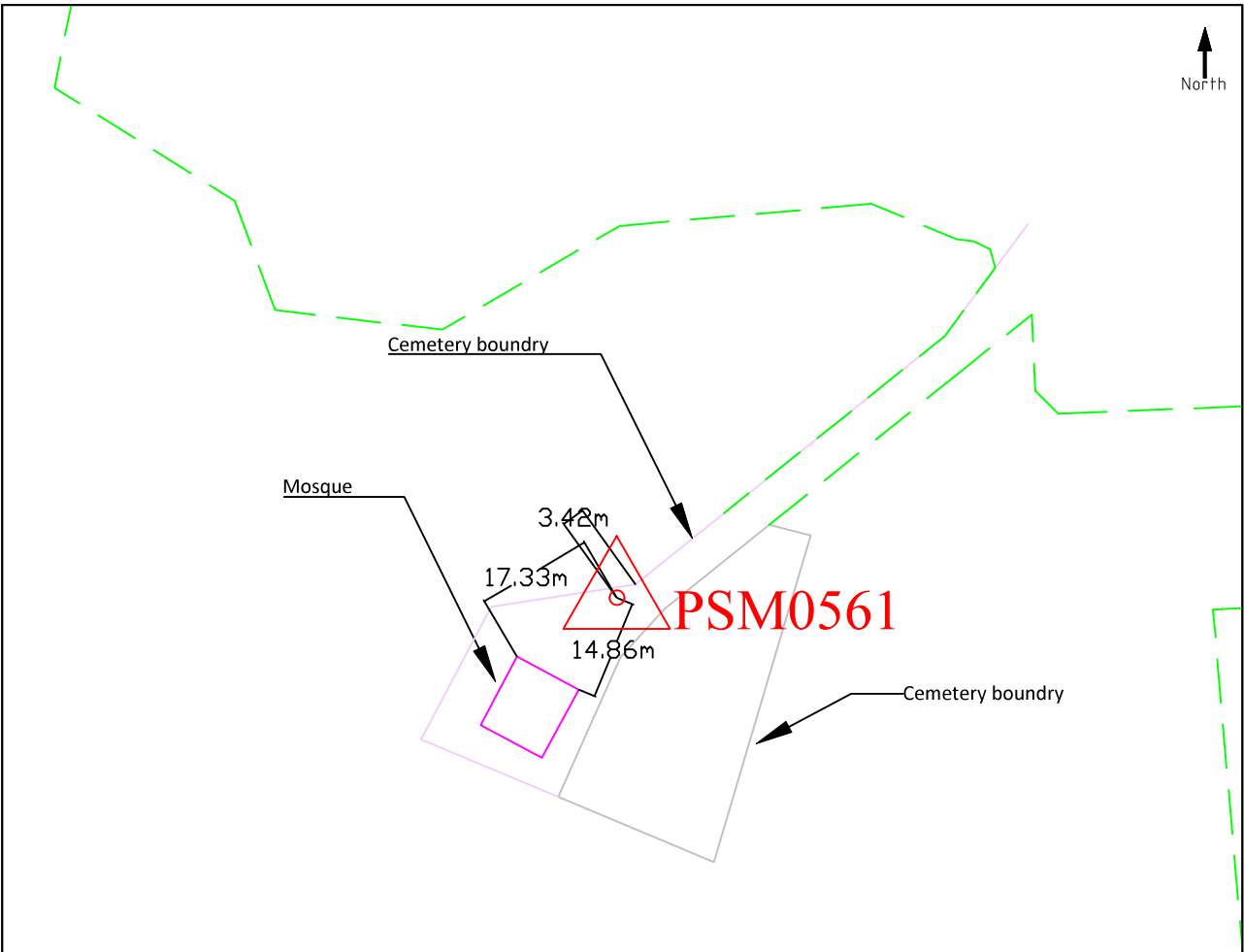
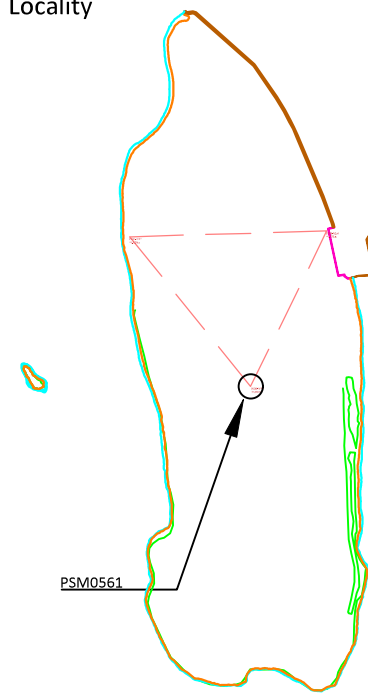


Height above Marker that horizon was mapped from 1.5 m

Magnetic Declination applied to this figure?
 Yes No



Locality



Sketched by: MM MUBEEN

Scale: Not to Scale

Date: 27 April 2023